

PLANIMETRIA  
ESC. 1:500

LAGO SAN JACINTO

CALLE A TURIJA

ACCESO

QUEBRADA EL GALLINAZO

REVITALIZACION DE QUEBRADAS

QUEBRADA GALLINAZO

PUENTE

PUENTE

PUENTE

1905m

1910m

1915m

1920m

1925m

1930m

1935m



1940

1950

1945

1916000

197616100



2DA ETAPA




3RA ETAPA



1RA ETAPA




PISOS




BARANDAS



BANCOS



DEPOSITOS DE PISOS




DETALLE DE PISOS



ACERAS



N



REVITALIZACION DE QUEBRADAS

QUEBRADA GALLINAZO

QUEBRADA EL GALLINAZO

PLANIMETRIA

ESC. 1:500



CAMPO A TIRADAYO

ACCESO

LAGO SAN JACINTO

CALLETERA GENERAL LAMPA SAN JACINTO  
AV. HEROES DE LA PATRIACA

CALLETERA TARIJA SAN JACINTO

PUENTE

PUENTE

PUENTE

1905m

1910m

1915m

1920m

1925m

1930m

1935m

1940

1950

1945