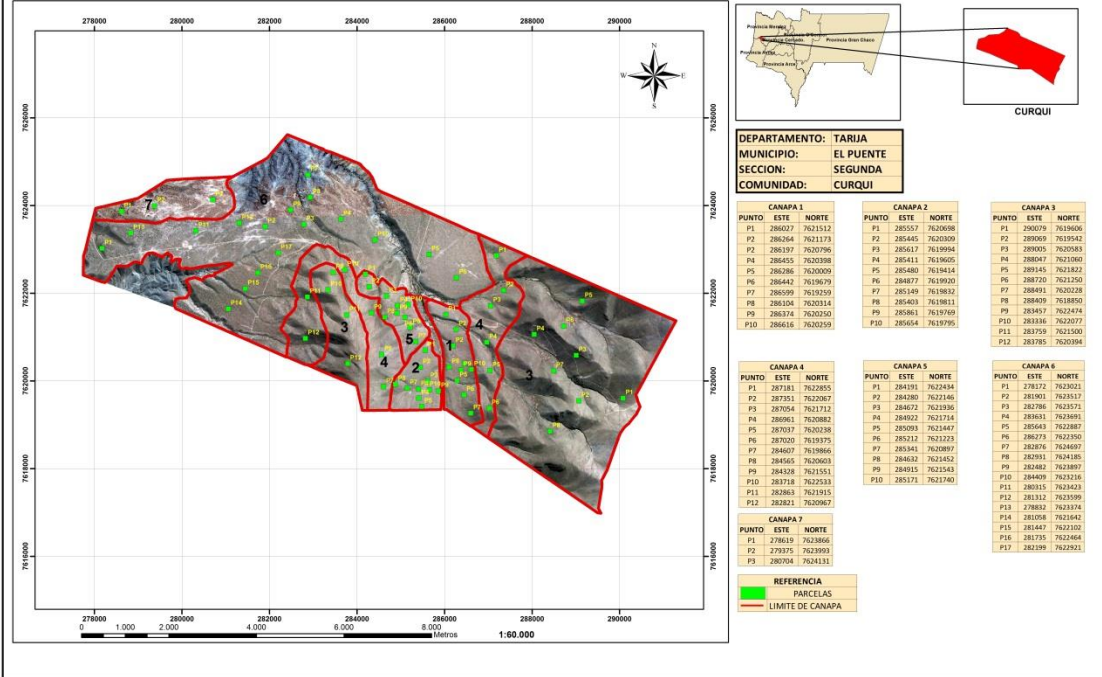


MAPA DE PARCELAS DE MUESTREO



CURQUI

DEPARTAMENTO: TARIJA
MUNICIPIO: EL PUENTE
SECCION: SEGUNDA
COMUNIDAD: CURQUI

| CANAPA 1 | | |
|----------|--------|---------|
| PUNTO | ESTE | NORTE |
| P1 | 286207 | 7621512 |
| P2 | 286264 | 7621173 |
| P3 | 286197 | 7620796 |
| P4 | 286455 | 7620398 |
| P5 | 286286 | 7620009 |
| P6 | 286442 | 7619879 |
| P7 | 286599 | 7619359 |
| P8 | 286104 | 7620314 |
| P9 | 286314 | 7620250 |
| P10 | 286616 | 7620359 |

| CANAPA 2 | | |
|----------|--------|---------|
| PUNTO | ESTE | NORTE |
| P1 | 285557 | 7620608 |
| P2 | 285445 | 7620309 |
| P3 | 285617 | 7619994 |
| P4 | 285411 | 7619605 |
| P5 | 285480 | 7619414 |
| P6 | 284877 | 7619930 |
| P7 | 285149 | 7619832 |
| P8 | 285400 | 7619811 |
| P9 | 285961 | 7619569 |
| P10 | 285654 | 7619795 |

| CANAPA 3 | | |
|----------|--------|---------|
| PUNTO | ESTE | NORTE |
| P1 | 280079 | 7619606 |
| P2 | 280069 | 7619542 |
| P3 | 280000 | 7620583 |
| P4 | 280047 | 7621000 |
| P5 | 289145 | 7621822 |
| P6 | 288720 | 7621250 |
| P7 | 288491 | 7620228 |
| P8 | 288409 | 7618950 |
| P9 | 281493 | 7622414 |
| P10 | 283336 | 7622077 |
| P11 | 283759 | 7621500 |
| P12 | 283785 | 7620584 |

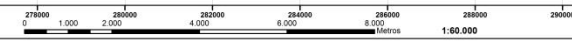
| CANAPA 4 | | |
|----------|--------|---------|
| PUNTO | ESTE | NORTE |
| P1 | 287181 | 7622855 |
| P2 | 287351 | 7622087 |
| P3 | 287004 | 7621712 |
| P4 | 286961 | 7620882 |
| P5 | 287037 | 7620238 |
| P6 | 287020 | 7619375 |
| P7 | 284607 | 7619866 |
| P8 | 284505 | 7620603 |
| P9 | 284308 | 7621551 |
| P10 | 283718 | 7622533 |
| P11 | 282863 | 7621915 |
| P12 | 282811 | 7620987 |

| CANAPA 5 | | |
|----------|--------|---------|
| PUNTO | ESTE | NORTE |
| P1 | 284193 | 7622434 |
| P2 | 284280 | 7621486 |
| P3 | 284071 | 7621386 |
| P4 | 284922 | 7621714 |
| P5 | 285093 | 7621447 |
| P6 | 285212 | 7621223 |
| P7 | 285341 | 7620897 |
| P8 | 284632 | 7621452 |
| P9 | 284915 | 7621543 |
| P10 | 285171 | 7621740 |

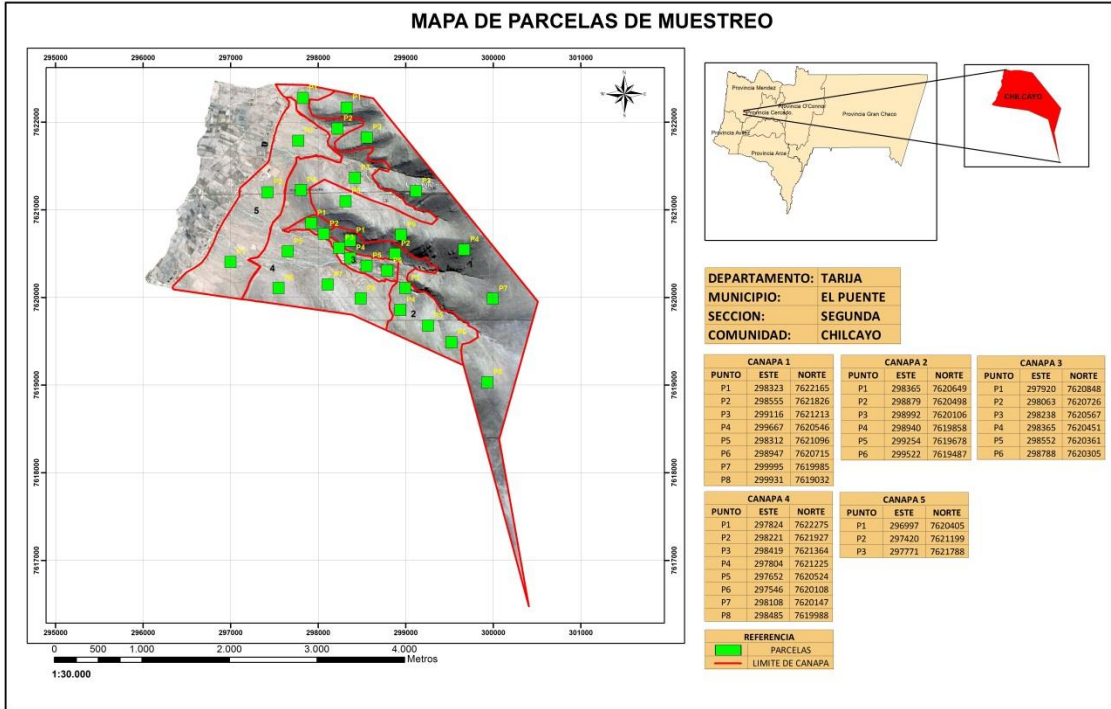
| CANAPA 6 | | |
|----------|--------|---------|
| PUNTO | ESTE | NORTE |
| P1 | 278372 | 7623021 |
| P2 | 281901 | 7623517 |
| P3 | 281798 | 7623573 |
| P4 | 281631 | 7623691 |
| P5 | 280643 | 7622887 |
| P6 | 280271 | 7622590 |
| P7 | 282876 | 7623487 |
| P8 | 282993 | 7624186 |
| P9 | 282482 | 7623897 |
| P10 | 284409 | 7623216 |
| P11 | 280151 | 7623423 |
| P12 | 281312 | 7623599 |
| P13 | 278832 | 7623374 |
| P14 | 281098 | 7623642 |
| P15 | 281447 | 7623202 |
| P16 | 281757 | 7623464 |
| P17 | 282109 | 7622921 |

| CANAPA 7 | | |
|----------|--------|---------|
| PUNTO | ESTE | NORTE |
| P1 | 278619 | 7623866 |
| P2 | 278315 | 7623993 |
| P3 | 280704 | 7624131 |

| REFERENCIA | |
|--------------------------------------|------------------|
| ■ | PARCELAS |
| — | LIMITE DE CANAPA |



MAPA DE PARCELAS DE MUESTREO



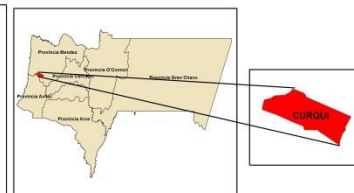
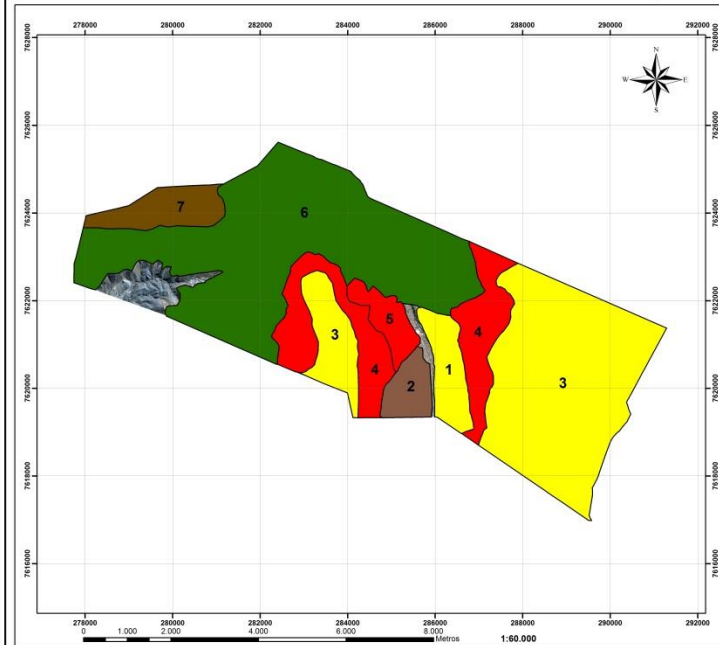
DEPARTAMENTO: TARIJA
MUNICIPIO: EL PUENTE
SECCION: SEGUNDA
COMUNIDAD: CHILCAYO

| CANAPA 1 | | | CANAPA 2 | | | CANAPA 3 | | |
|----------|--------|---------|----------|--------|---------|----------|--------|---------|
| PUNTO | ESTE | NORTE | PUNTO | ESTE | NORTE | PUNTO | ESTE | NORTE |
| P1 | 298223 | 7621155 | P1 | 298365 | 7620649 | P1 | 297920 | 7620848 |
| P2 | 298555 | 7621826 | P2 | 298879 | 7620498 | P2 | 298063 | 7620726 |
| P3 | 299116 | 7621213 | P3 | 298992 | 7620106 | P3 | 298238 | 7620567 |
| P4 | 299667 | 7620546 | P4 | 298940 | 7619858 | P4 | 298365 | 7620451 |
| P5 | 298312 | 7621096 | P5 | 299254 | 7619678 | P5 | 298552 | 7620361 |
| P6 | 298947 | 7620715 | P6 | 299522 | 7619487 | P6 | 298788 | 7620305 |
| P7 | 299995 | 7619985 | | | | | | |
| P8 | 299931 | 7619032 | | | | | | |

| CANAPA 4 | | | CANAPA 5 | | |
|----------|--------|---------|----------|--------|---------|
| PUNTO | ESTE | NORTE | PUNTO | ESTE | NORTE |
| P1 | 297824 | 7622275 | P1 | 296997 | 7620405 |
| P2 | 298221 | 7621927 | P2 | 297420 | 7621199 |
| P3 | 298419 | 7621364 | P3 | 297771 | 7621788 |
| P4 | 297804 | 7621125 | | | |
| P5 | 297652 | 7620524 | | | |
| P6 | 297546 | 7620108 | | | |
| P7 | 298108 | 7620147 | | | |
| P8 | 298485 | 7619988 | | | |

| REFERENCIA | |
|--------------------------------------|------------------|
| ■ | PARCELAS |
| — | LÍMITE DE CANAPA |

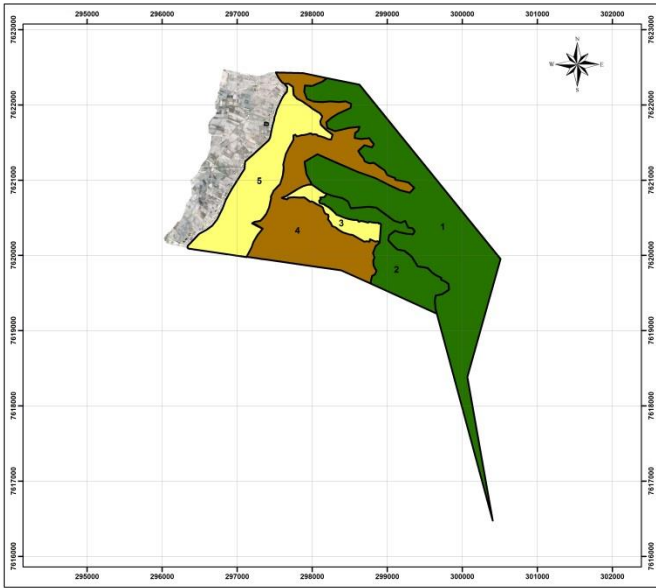
MAPA DE CANAPAS CURQUI



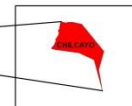
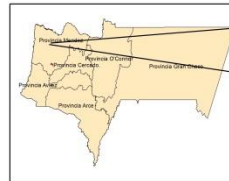
DEPARTAMENTO: TARIJA
MUNICIPIO: EL PUENTE
SECCION: SEGUNDA
COMUNIDAD: CURQUI

| CANAPA | SUPERFICIE Ha | ESTADO | COLOR | CODIGO |
|-------------------|---------------|-----------|----------|--------|
| KINCHAMAL PAJONAL | 199,66 | REGULAR | AMARILLO | 1 |
| THOLAR | 136,98 | POBRE | BROWN | 2 |
| PAJONAL THOLAR | 1682,44 | AMARILLO | AMARILLO | 3 |
| THOLAR PAJONAL | 664,09 | MUY POBRE | ROJO | 4 |
| THOLAR AIRAMPU | 138,97 | MUY POBRE | ROJO | 5 |
| CHURQUIAL THOLAR | 1981,01 | BUENO | VERDE | 6 |
| CHURQUIAL PALQUI | 223,62 | POBRE | BROWN | 7 |

MAPA DE CANAPAS CHILCAYO



0 500 1.000 2.000 3.000 4.000 Metros 1:35.000



DEPARTAMENTO: TARIJA
MUNICIPIO: EL PUENTE
SECCION: SEGUNDA
COMUNIDAD: CHILCAYO

| NOMBRE | SUPERFICIE | ESTADO | COLOR | CODIGO |
|------------------|------------|---------|-------|--------|
| THOLAR PAIONAL | 75,72 | BUENO | | 2 |
| THOLAR | 23,43 | REGULAR | | 3 |
| KANLLAR THOLAR | 122,59 | REGULAR | | 5 |
| THOLAR PAIONAL 2 | 195,26 | POBRE | | 4 |
| PAIONAL ALPINO | 339,52 | BUENO | | 1 |

