


PROGRESIVA	0+000	0+020	0+040	0+060	0+080	0+100	0+120	0+140	0+160	0+180	0+200	0+220	0+240	0+260	0+280	0+300	0+320	0+340	0+360	0+380	0+400	0+420	0+440	0+460	0+480	0+500	0+520	0+540	0+560	0+580	0+600	0+620	0+640	0+660	0+680	0+700	0+720	0+740	0+760
COTA TERRENO	1932.14	1931.90	1931.99	1932.33	1933.06	1933.83	1934.64	1935.41	1935.99	1936.38	1936.60	1936.74	1936.75	1936.71	1936.72	1936.78	1936.76	1936.76	1936.74	1936.62	1936.41	1936.05	1935.56	1935.35	1934.35	1933.66	1932.87	1932.06	1931.29	1930.53	1929.78	1928.97	1928.31	1927.72	1927.16	1926.54	1926.69	1926.45	1926.40
COTA RASANTE	1932.14	1932.10	1932.14	1932.44	1933.02	1933.87	1934.72	1935.41	1935.96	1936.36	1936.61	1936.78	1936.95	1937.20	1937.56	1938.01	1938.47	1938.94	1939.40	1939.86	1940.32	1940.67	1940.74	1940.74	1940.74	1940.60	1939.85	1938.85	1937.85	1936.85	1935.85	1934.85	1933.85	1932.85	1931.85	1930.85	1929.85	1928.85	1927.85
ALTURA DE CORTE	0	0	0	0	0	0	0	0	0	0	0	0	0	0	0	0	0	0	0	0	0	0	0	0	0	0	0	0	0	0	0	0	0	0	0	0	0	0	0
ALTURA DE RELLENO	0	0,2	0,1	0,1	0,0	0,0	0,1	0,0	0,0	0,0	0,0	0,0	0,2	0,5	0,8	1,2	1,7	2,2	2,7	3,2	3,9	4,6	5,2	5,4	6,4	6,9	7,0	6,8	6,6	6,3	6,1	5,9	5,5	5,1	4,7	3,9	3,2	2,4	1,4



UNIVERSIDAD AUTÓNOMA JUAN MISAEL SARACHO
FACULTAD DE CIENCIAS Y TECNOLOGÍA

Universitaria:

Yessica Humerez Perez

Materia:

Proyecto II

Alternativa:

Alternativa II Intersección a desnivel (Elevado)
— Alineación Horizontal y perfil Longitudinal

Sitio de Estudio - Departamento :

Tarija

Provincia: **Cercado**

Ciudad: **Tarija**

Proyecto: "DISEÑO GEOMÉTRICO DE UNA INTERSECCIÓN A DESNIVEL EN LAS AVENIDAS DIRECTIONALES PROLATA TEJERINA ROTONDA LA TORRE"

Carácter: **Diseño de Grado**

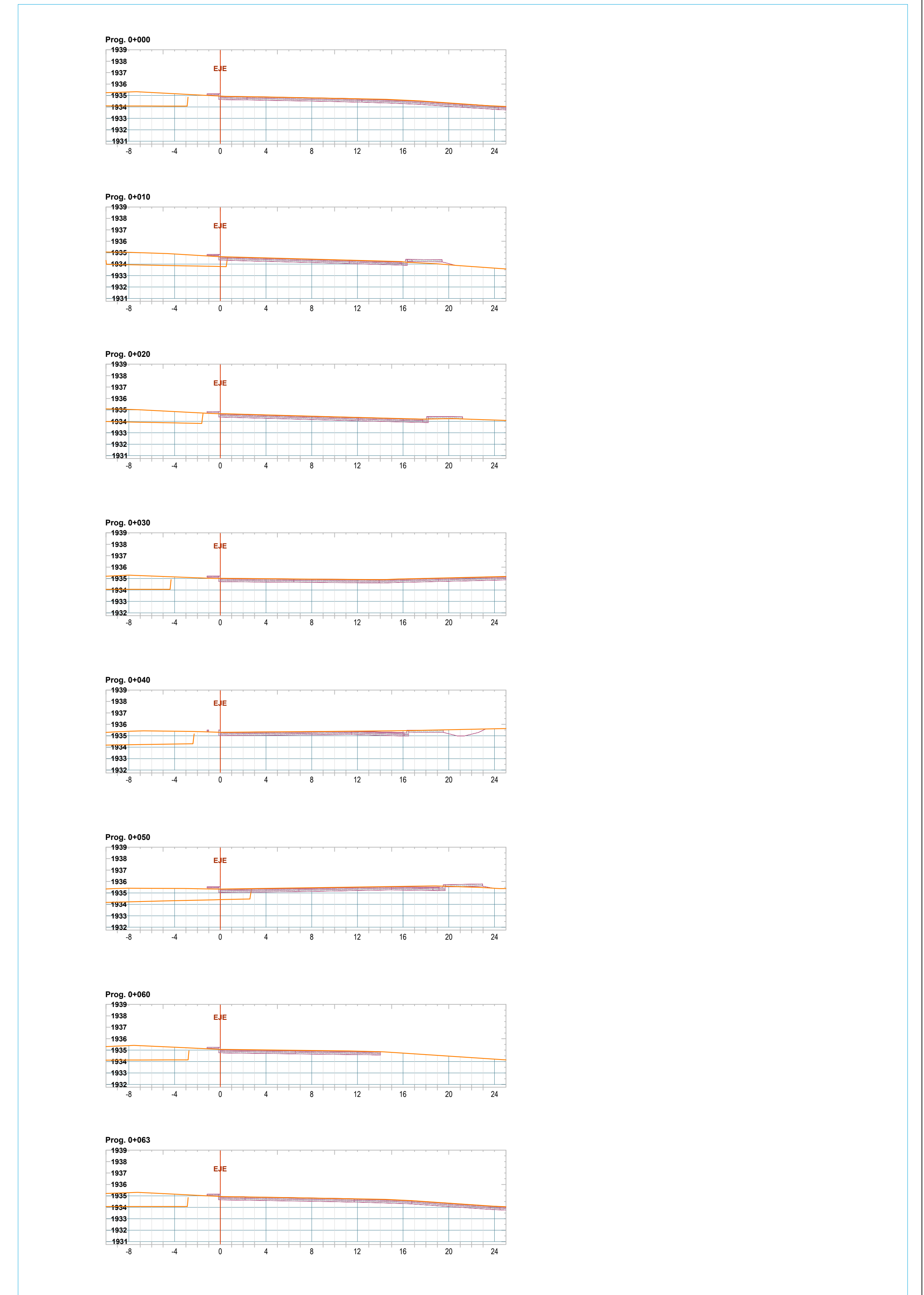
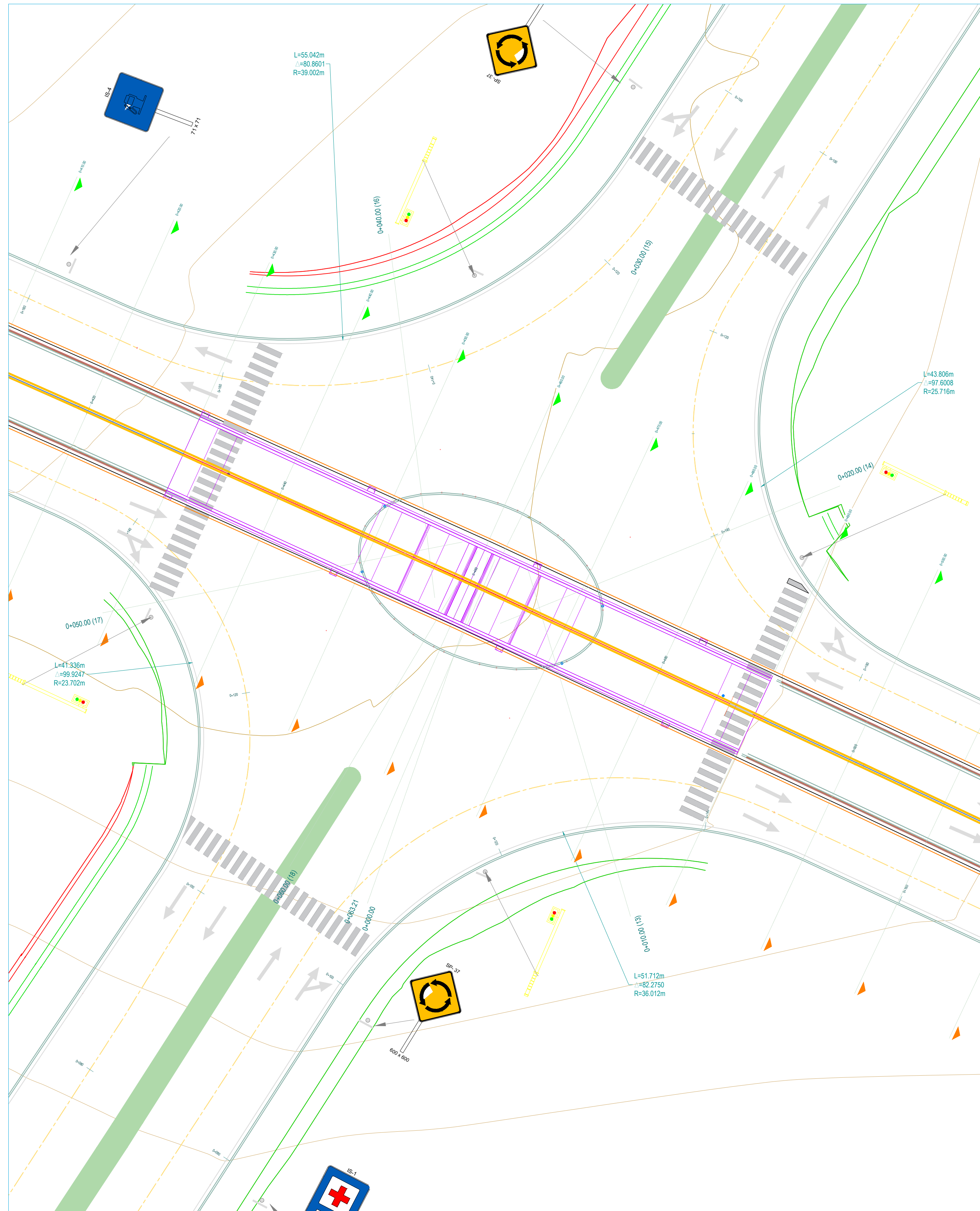
Fecha: **18/04/2023**

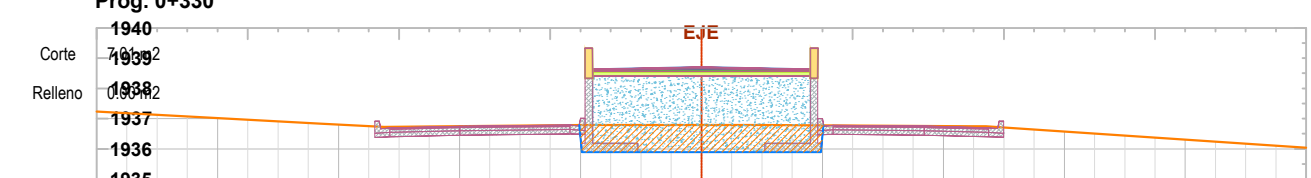
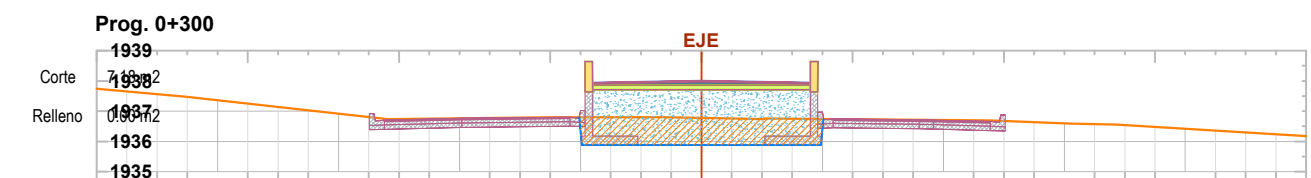
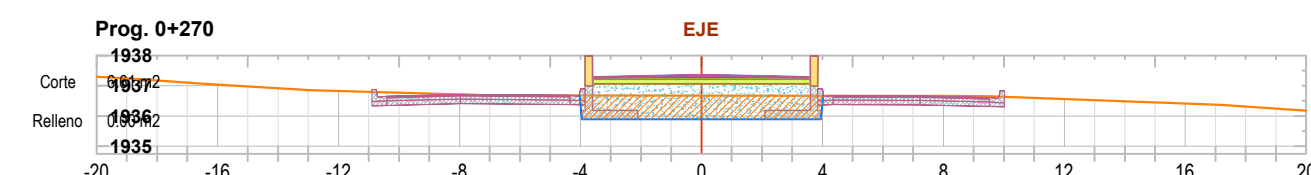
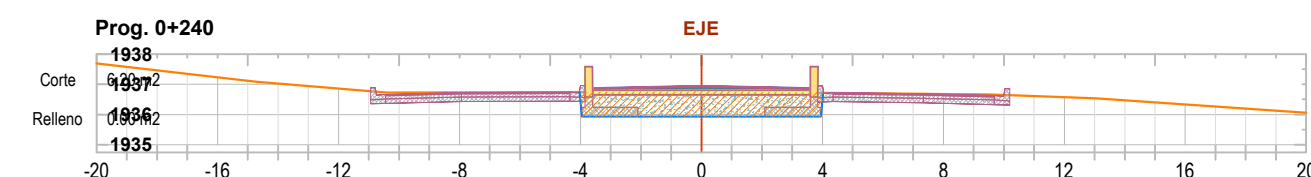
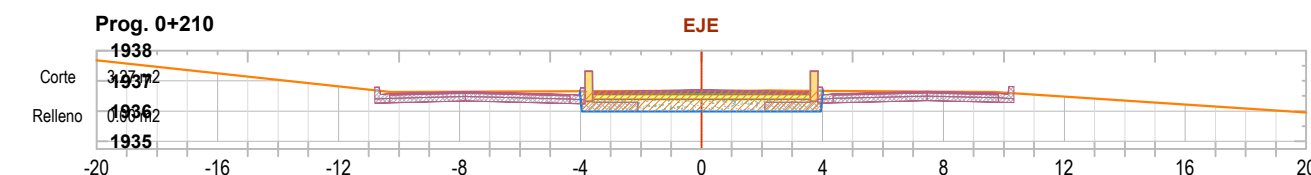
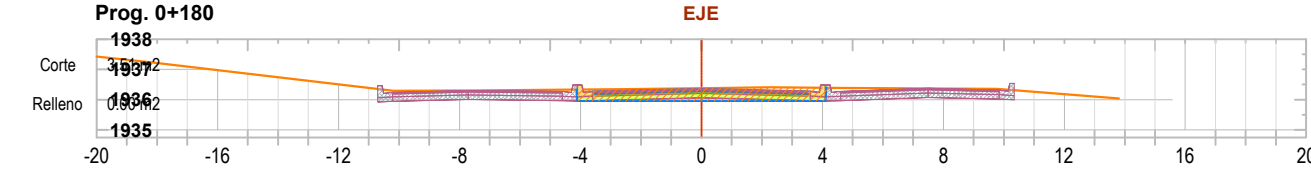
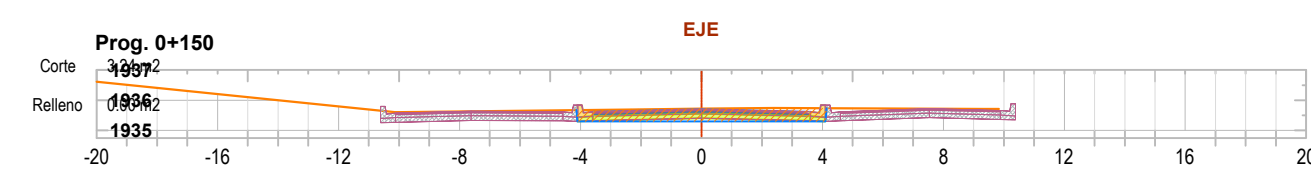
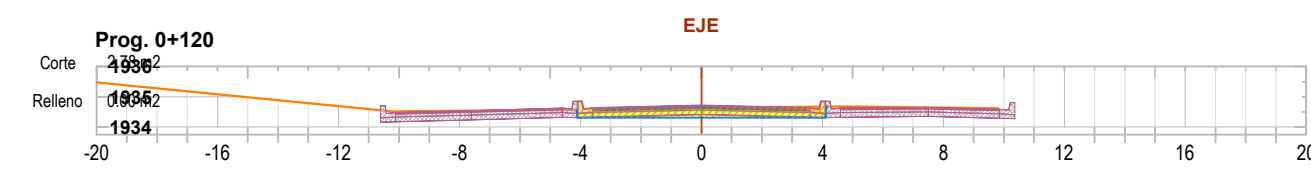
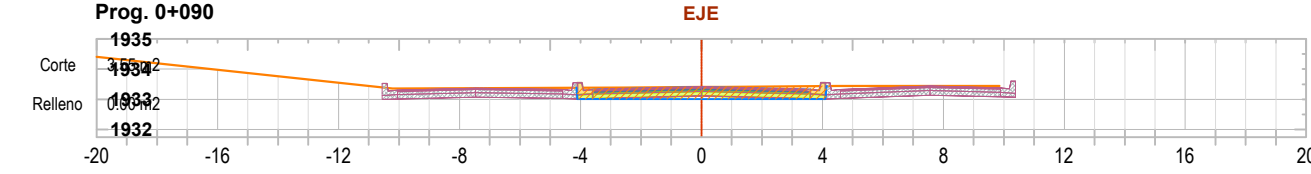
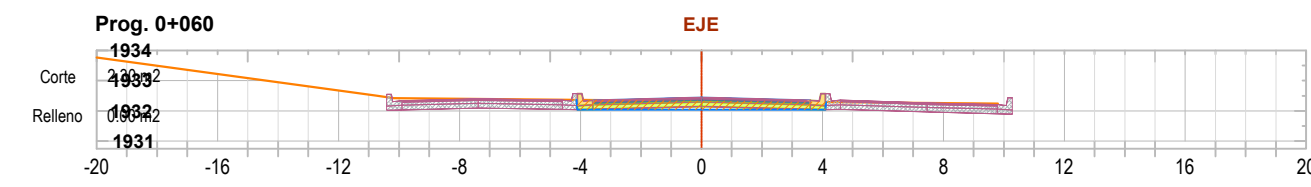
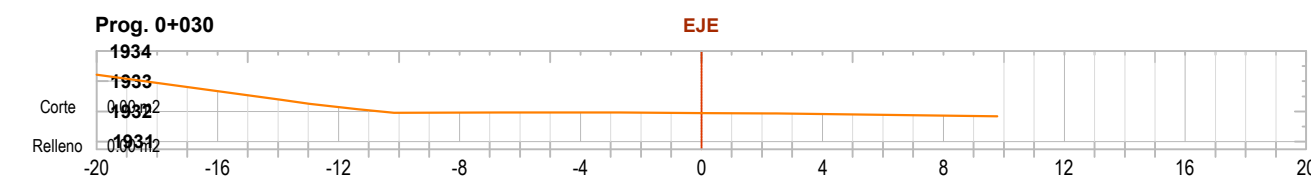
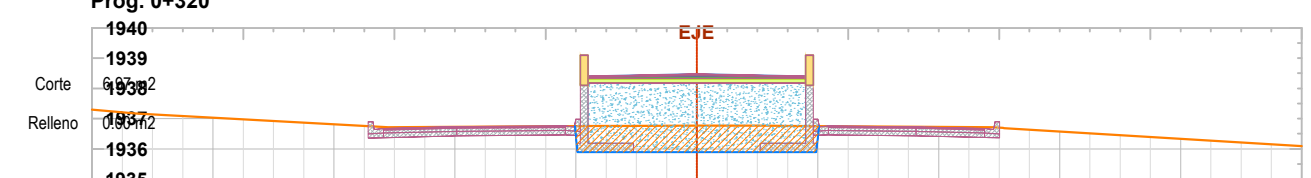
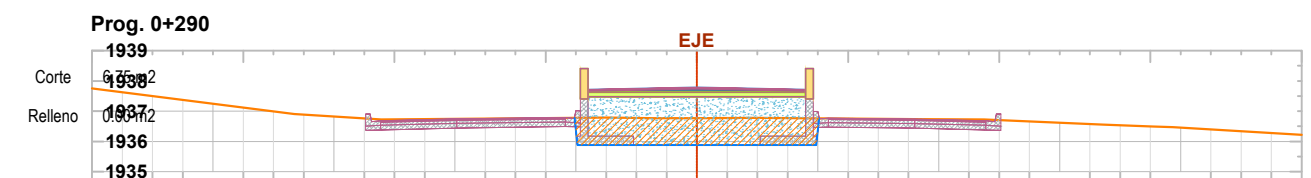
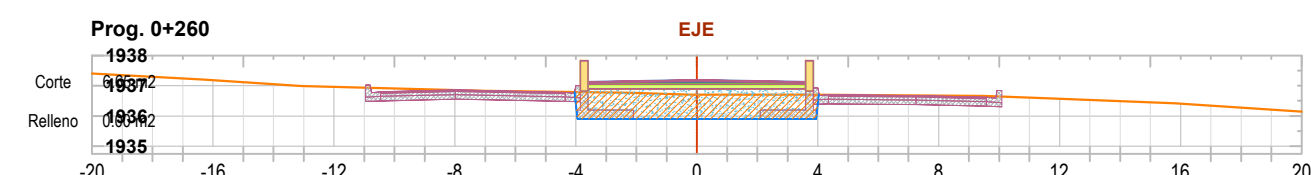
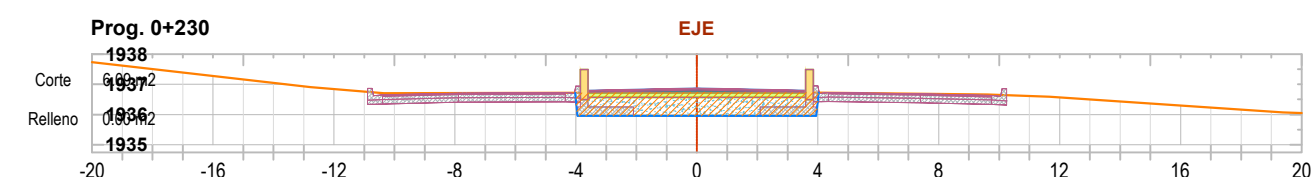
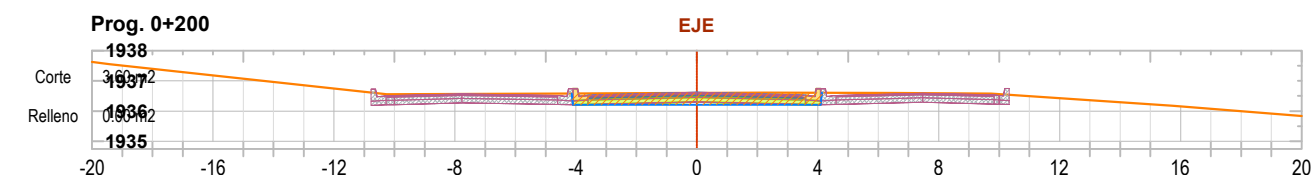
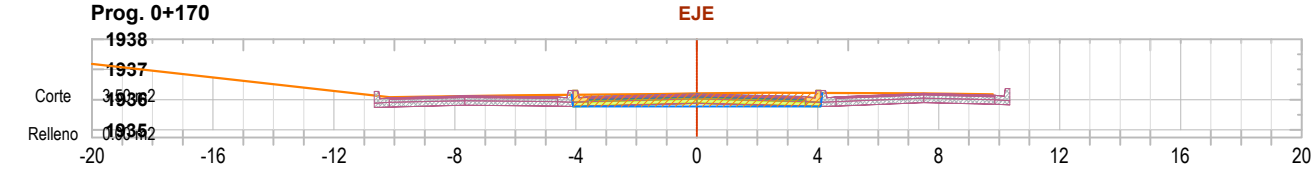
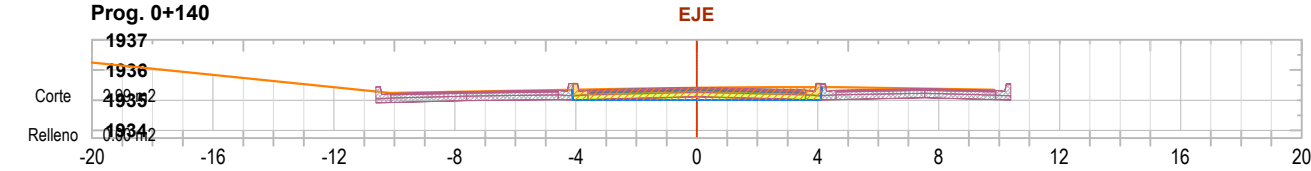
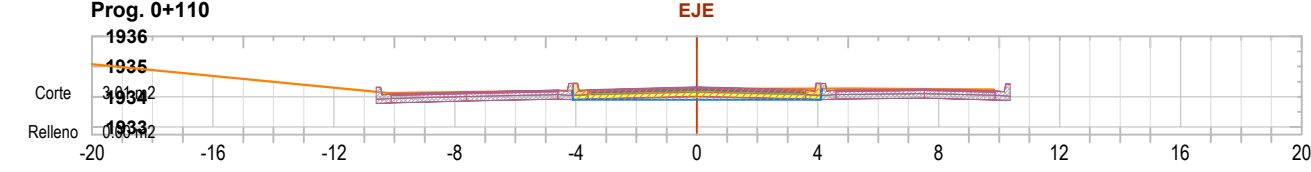
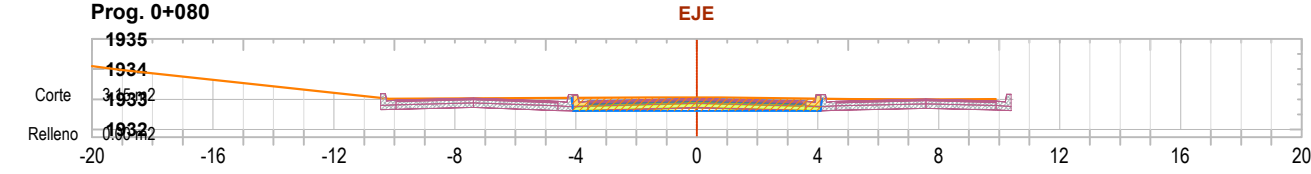
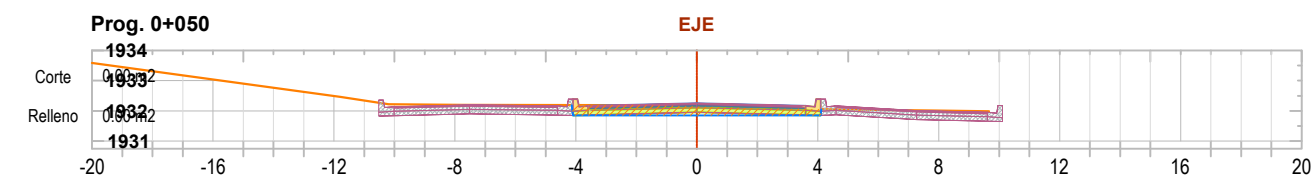
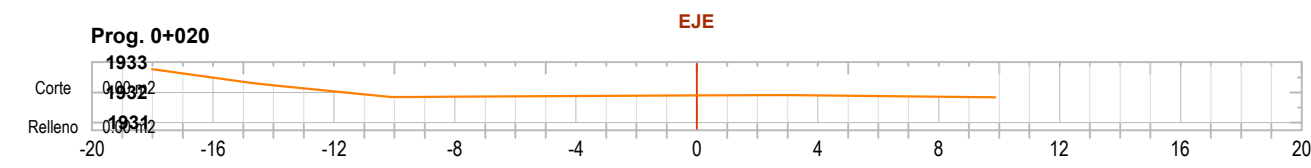
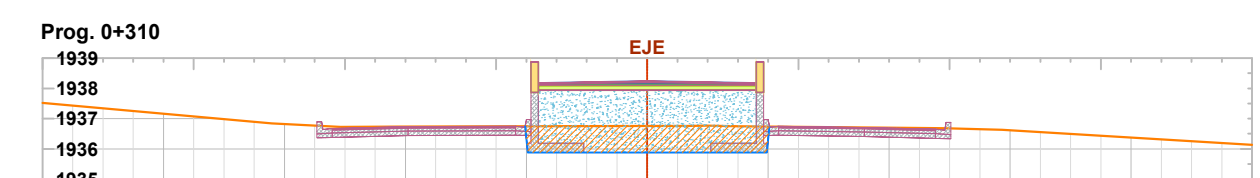
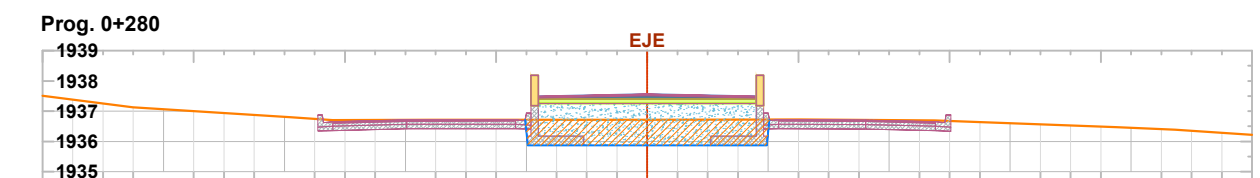
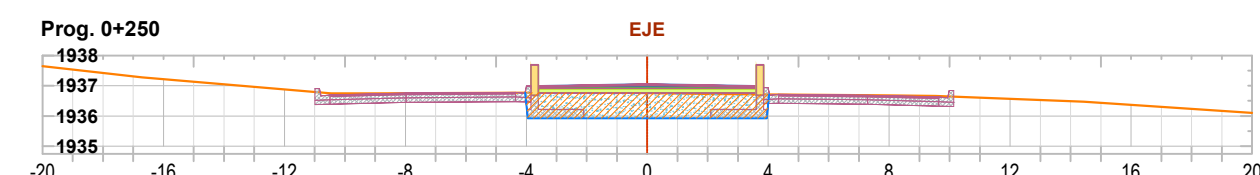
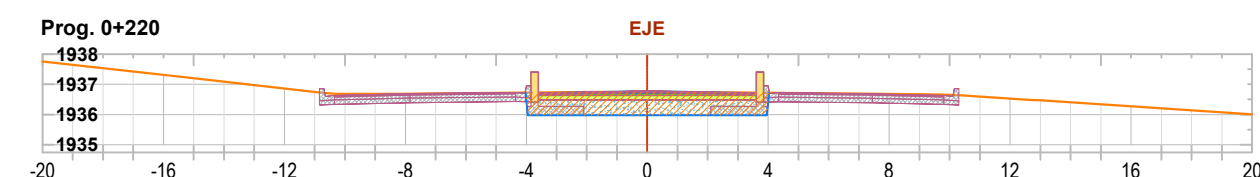
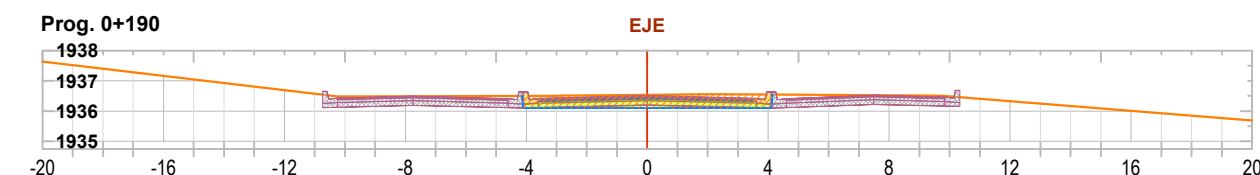
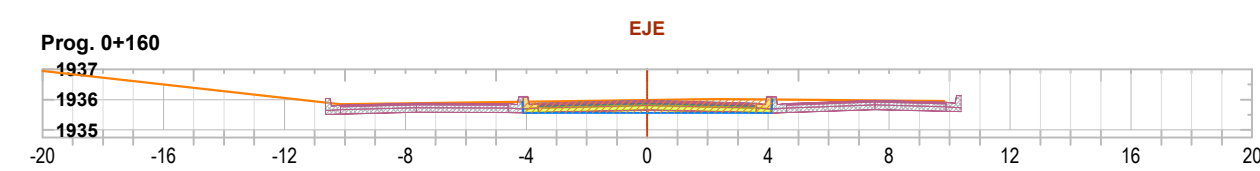
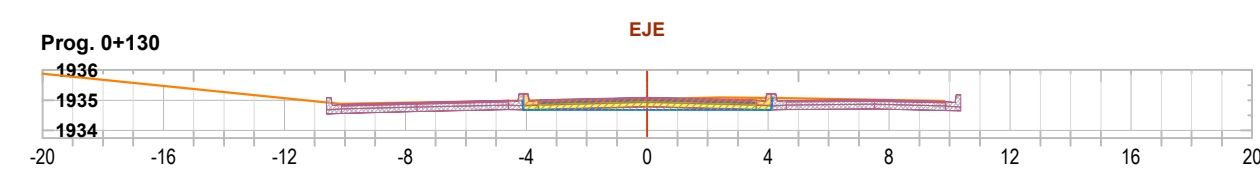
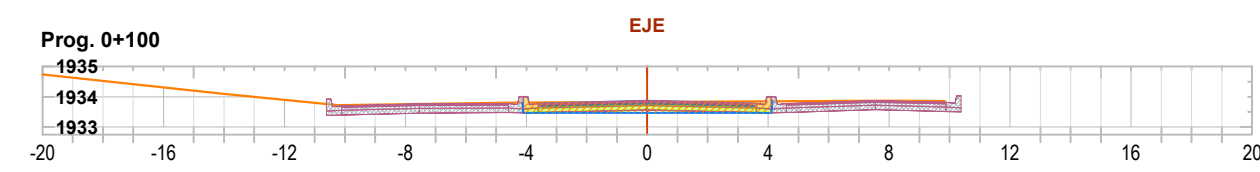
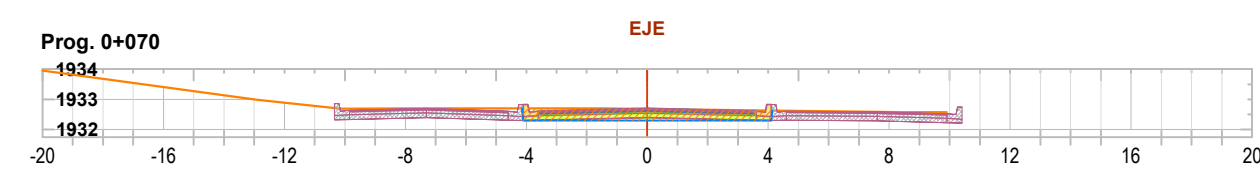
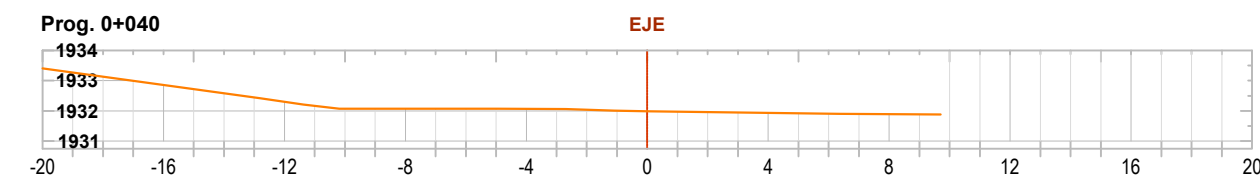
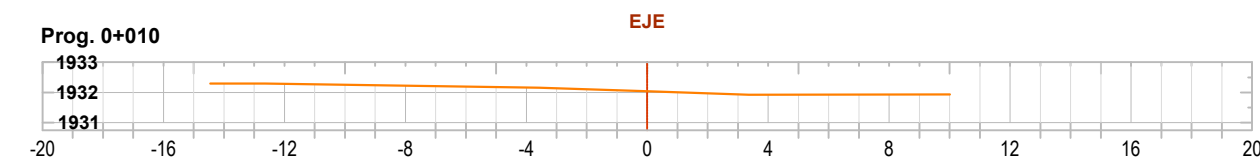
Escala: **1:1000**

Lámina N°

6

Diseño de Ingeniería





Corte 0.00 m²
Relleno 0.00 m²

Corte 2.39 m²
Relleno 0.00 m²

Corte 3.29 m²
Relleno 0.00 m²

Corte 2.60 m²
Relleno 0.00 m²

Corte 3.40 m²
Relleno 0.00 m²

Corte 3.47 m²
Relleno 0.00 m²

Corte 5.42 m²
Relleno 0.00 m²

Corte 6.43 m²
Relleno 0.00 m²

Corte 6.31 m²
Relleno 0.00 m²

Corte 7.17 m²
Relleno 0.00 m²

Corte 7.19 m²
Relleno 0.00 m²



UNIVERSIDAD AUTÓNOMA JUAN MISAEL SARACHO
FACULTAD DE CIENCIAS Y TECNOLOGÍA

Universitario:

Yessica Huarez Perez

Materia:

Proyecto II

Alternativa:

Alternativa II Intersección a desnivel (Elevado)
Secciones Transversales I

Sitio de Estudio - Departamento :

Tarija

Provincia:

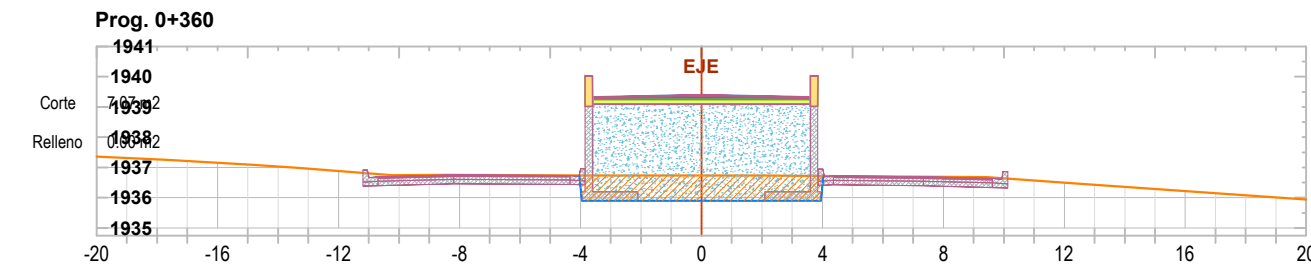
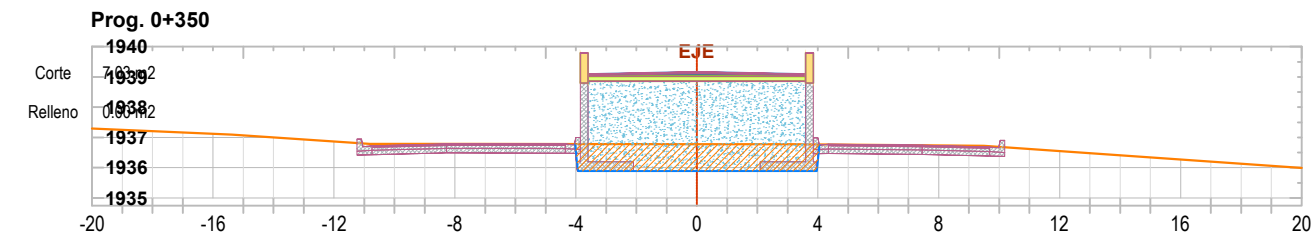
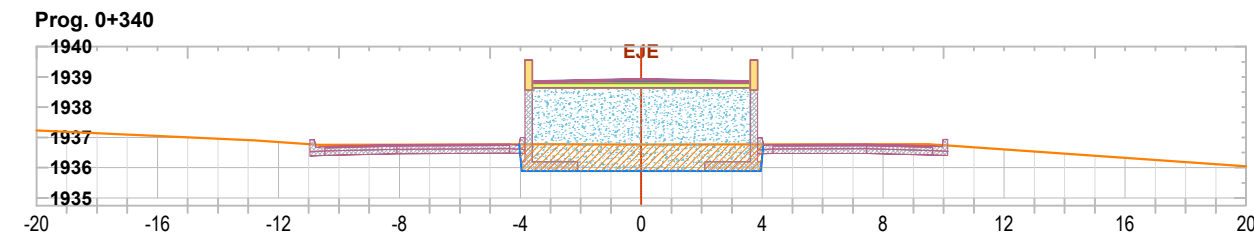
Cercado

Ciudad:

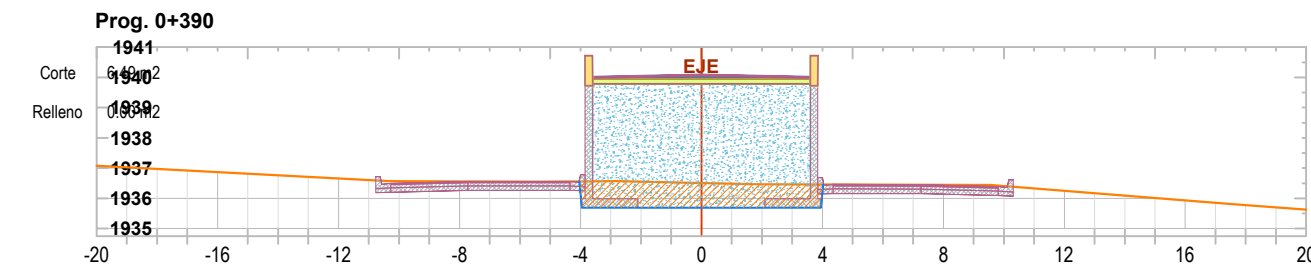
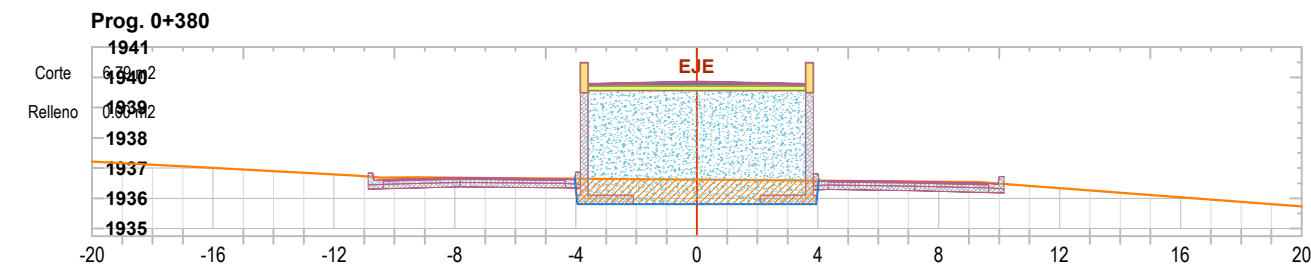
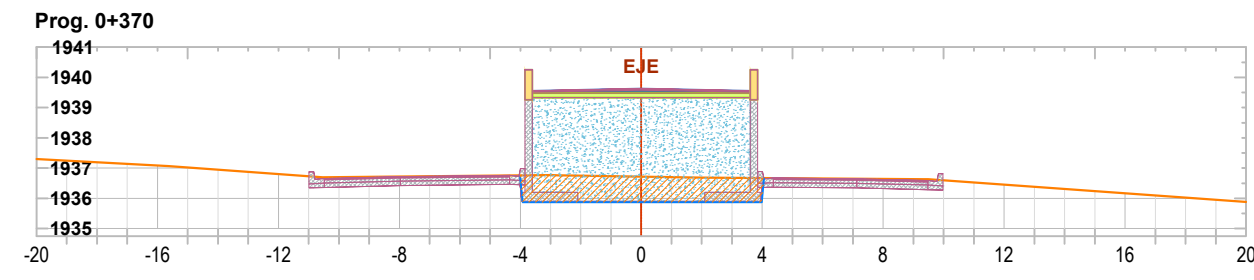
Tarija

Proyecto: "DISEÑO GEOMÉTRICO DE UNA INTERSECCIÓN A DESNIVEL ENTRE LAS AVENIDAS CIRCUNVALACIÓN-FRANJA TEJERINA (ROTONDA LA TORRE)"
Carácter: Defensa de Grado
Fecha: 18/04/2023
Escala: 1:1000

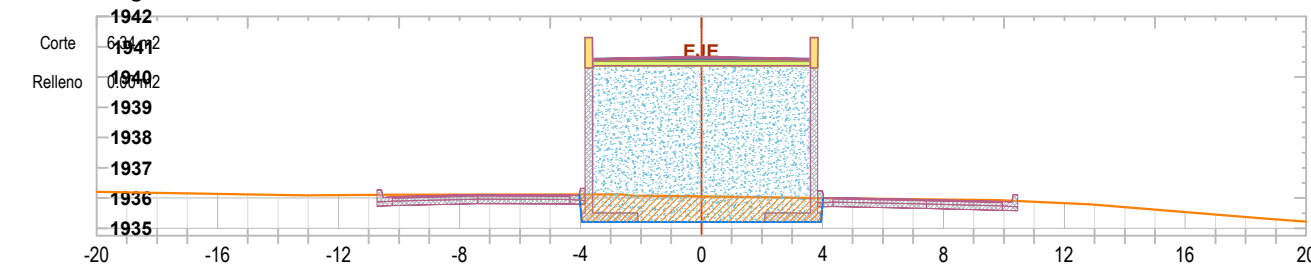
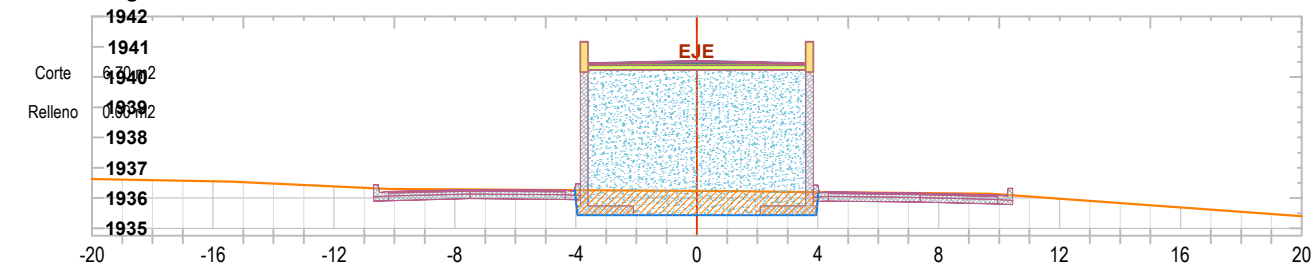
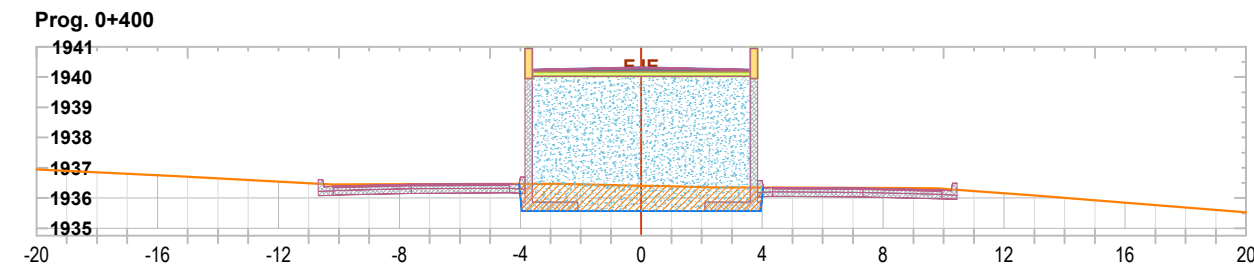
Lámina N°
8
Elaboración de planos
1990/70



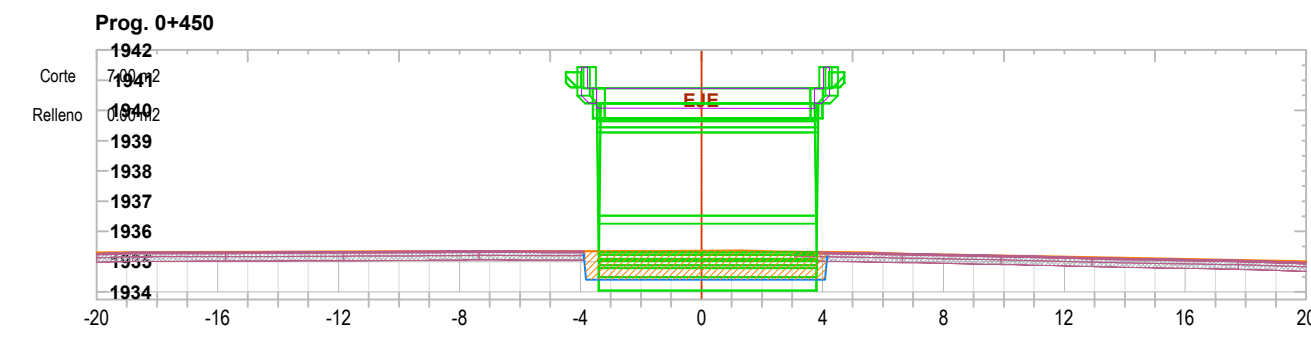
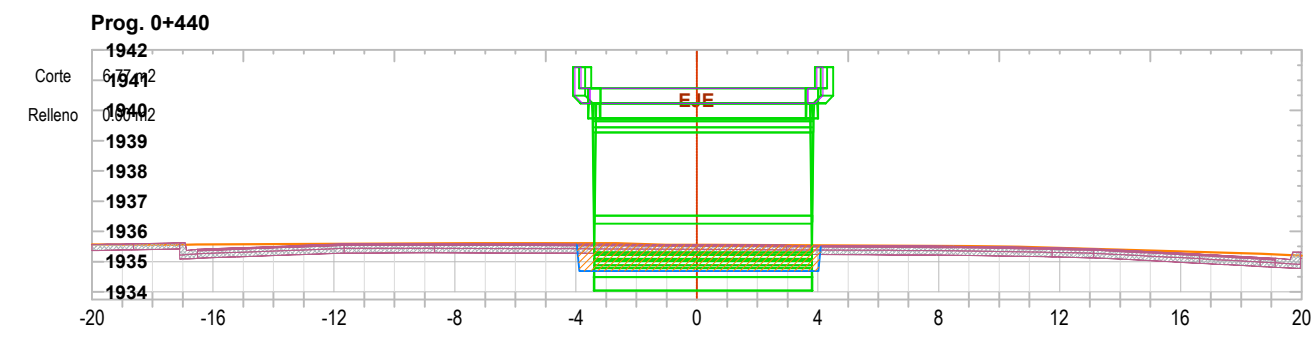
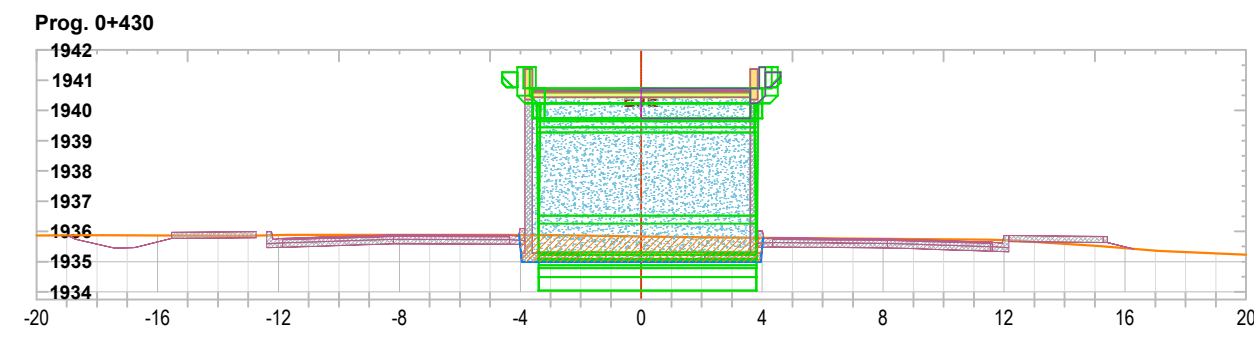
Corte 6.69 m²
Relleno 0.00 m²



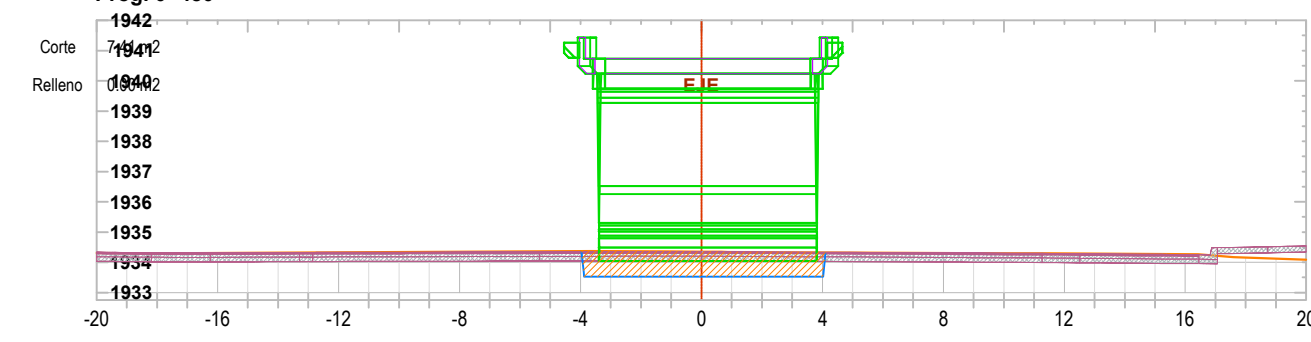
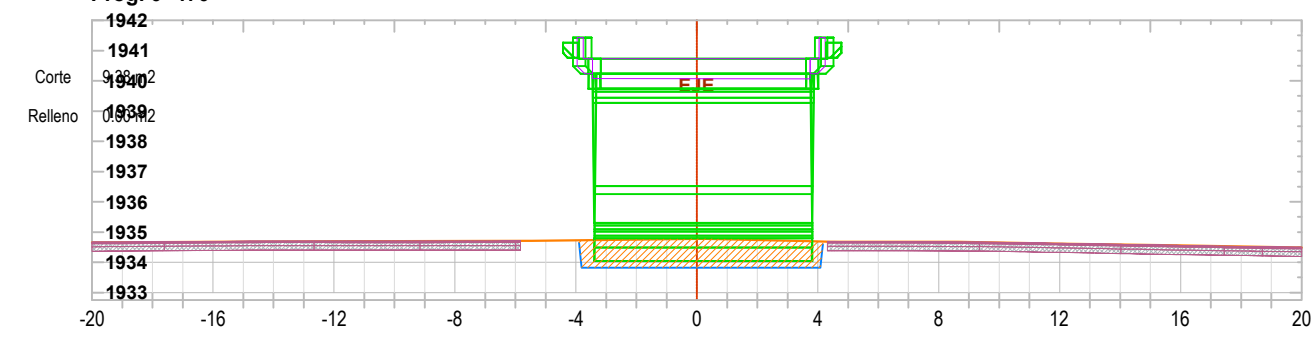
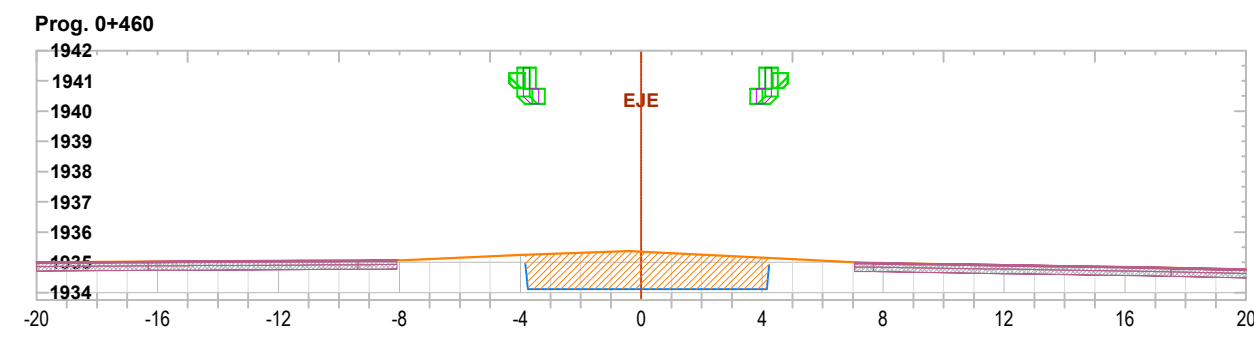
Corte 6.57 m²
Relleno 0.00 m²



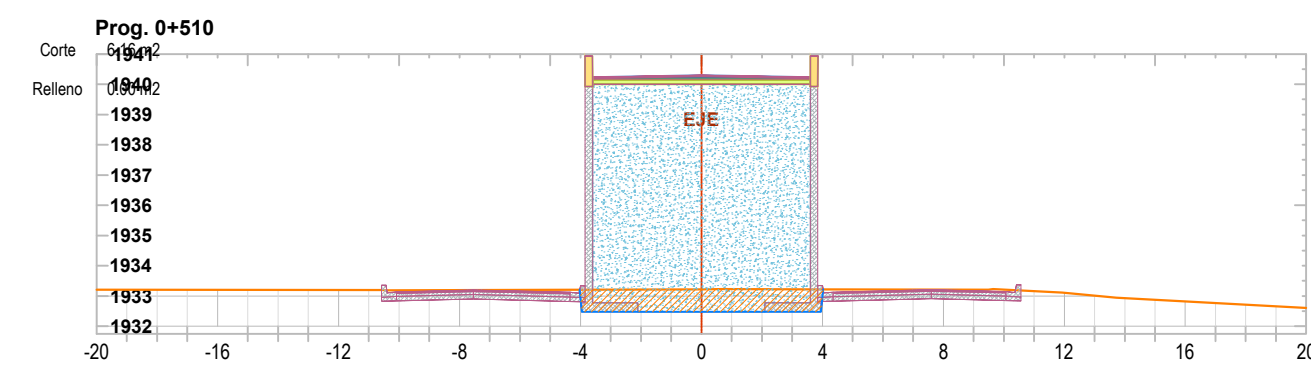
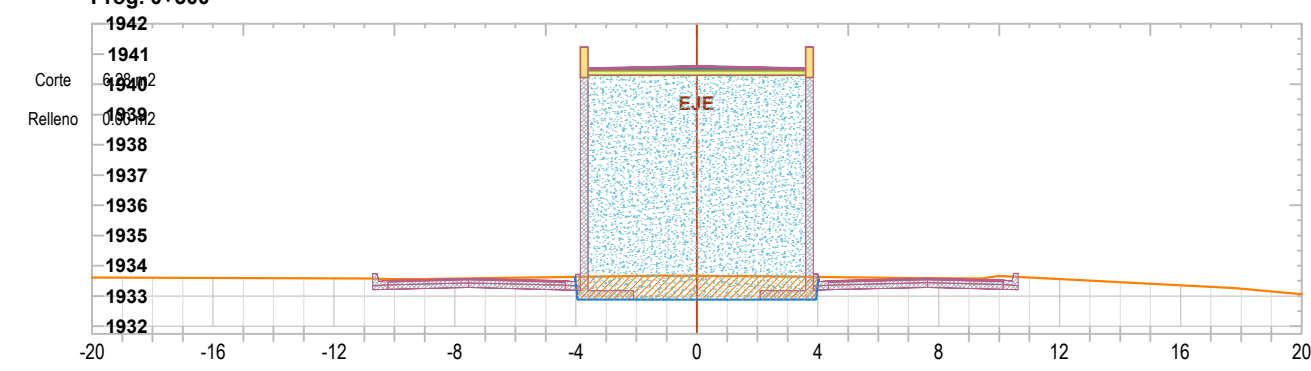
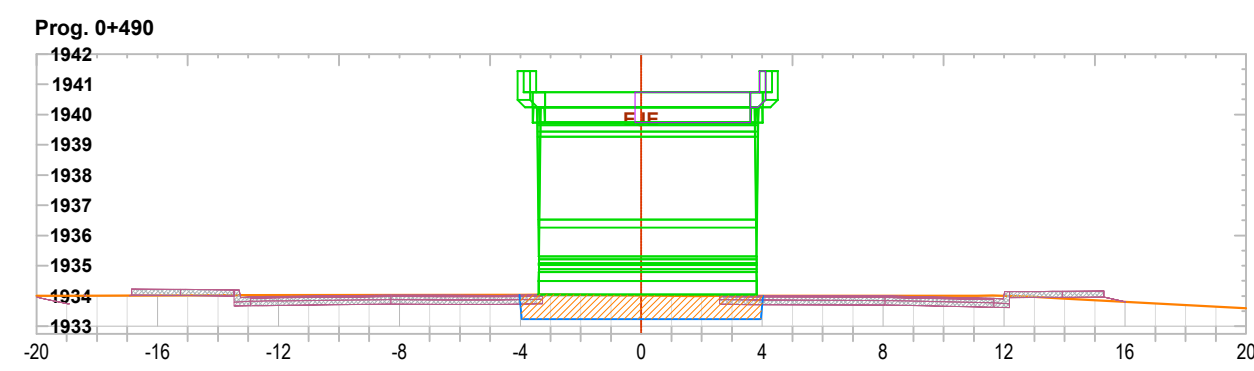
Corte 6.77 m²
Relleno 0.00 m²



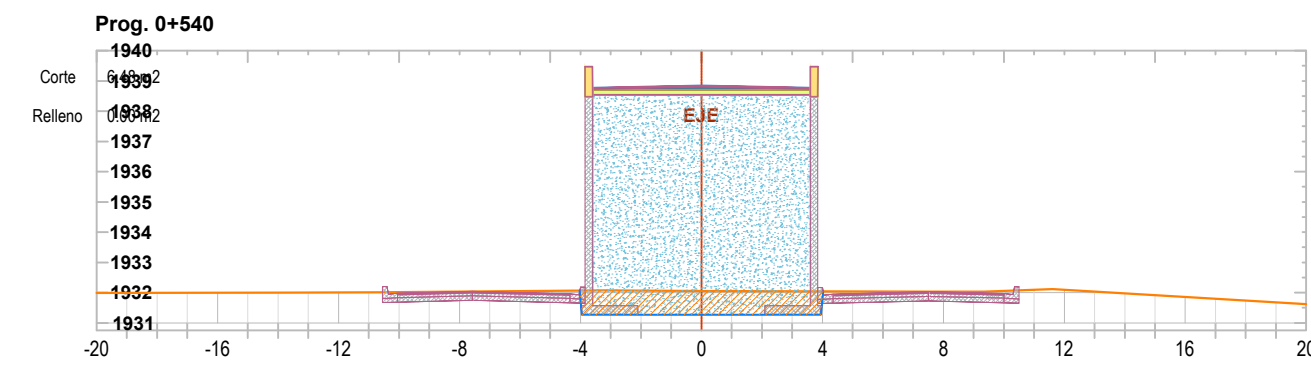
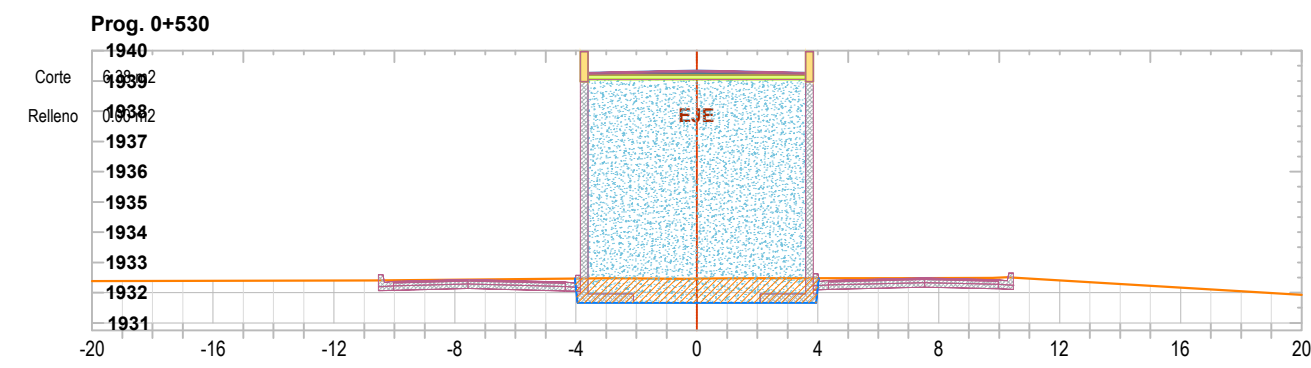
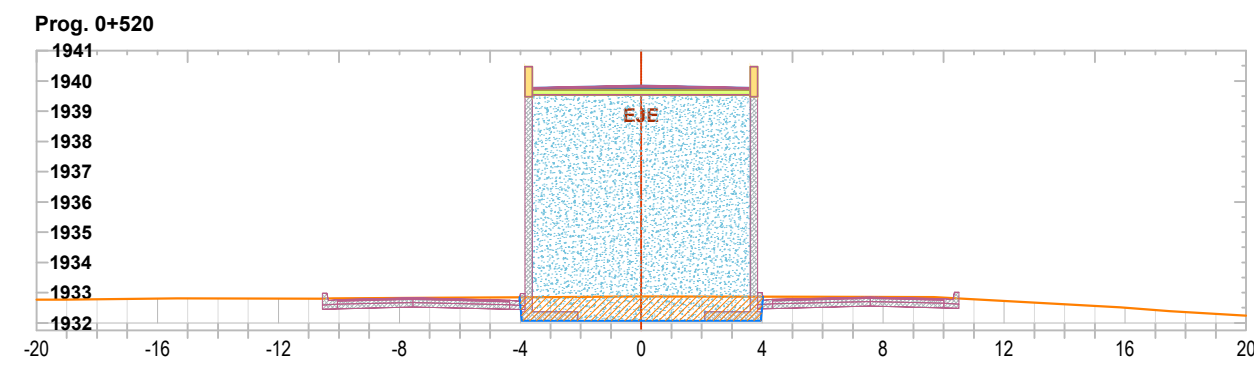
Corte 7.55 m²
Relleno 0.00 m²



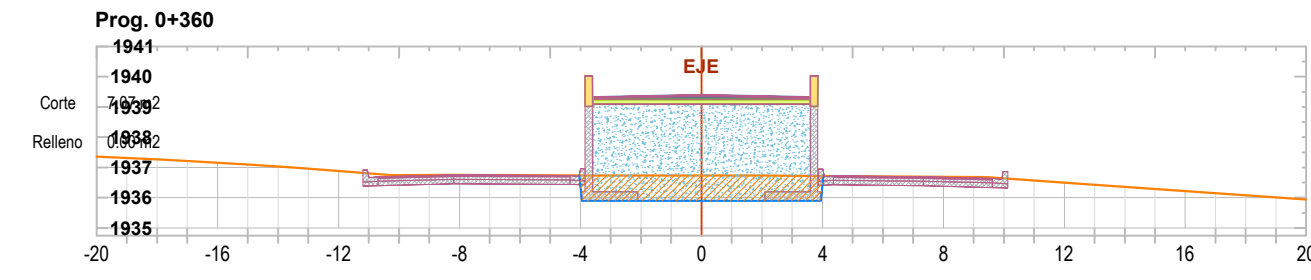
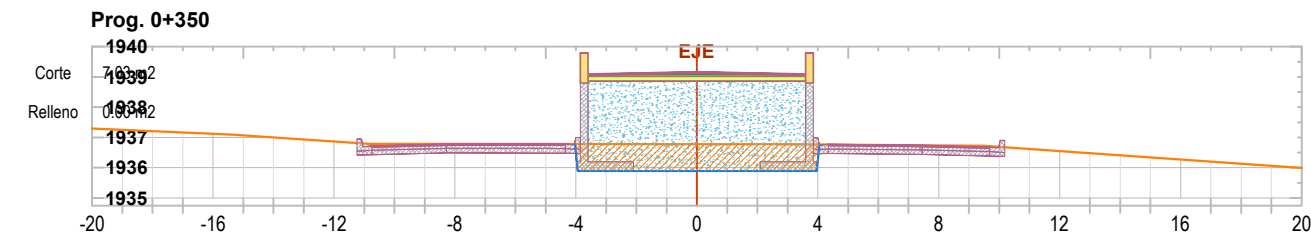
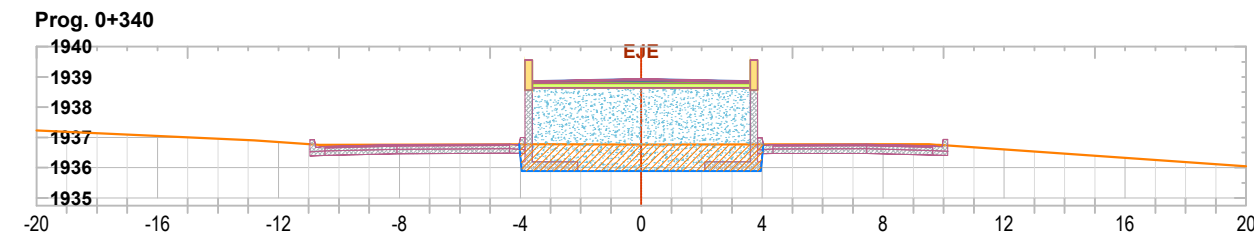
Corte 6.59 m²
Relleno 0.00 m²



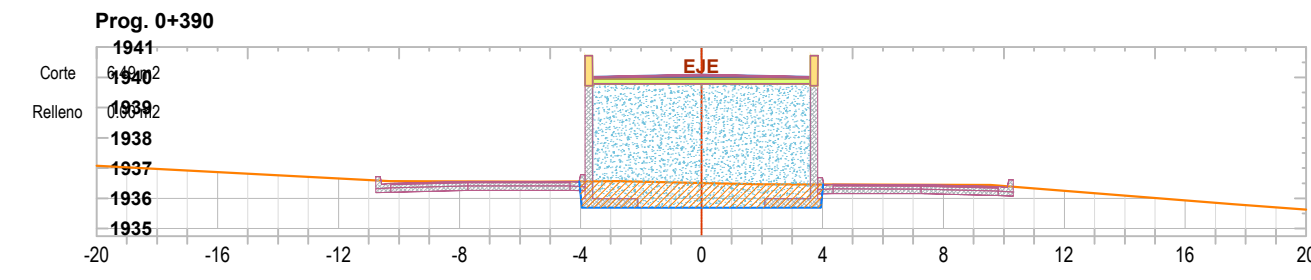
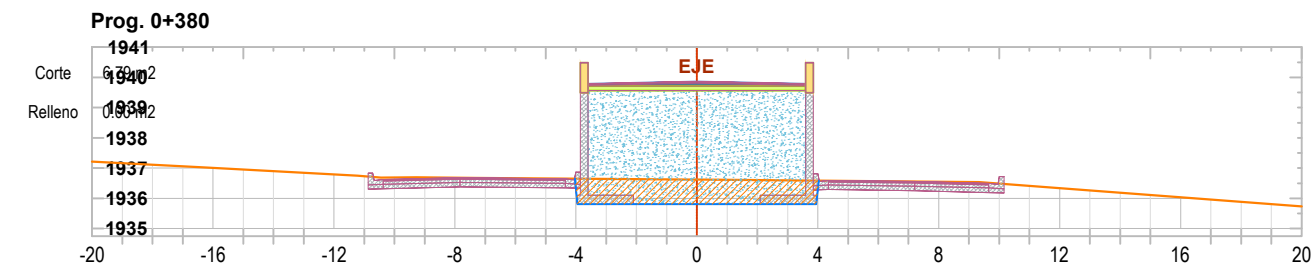
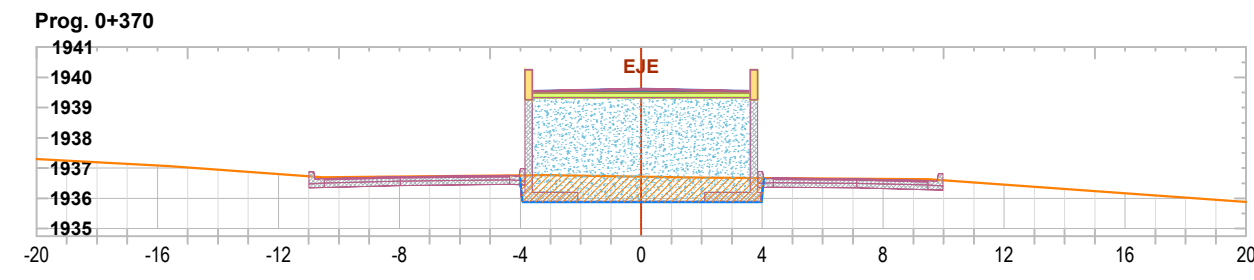
Corte 5.95 m²
Relleno 0.00 m²



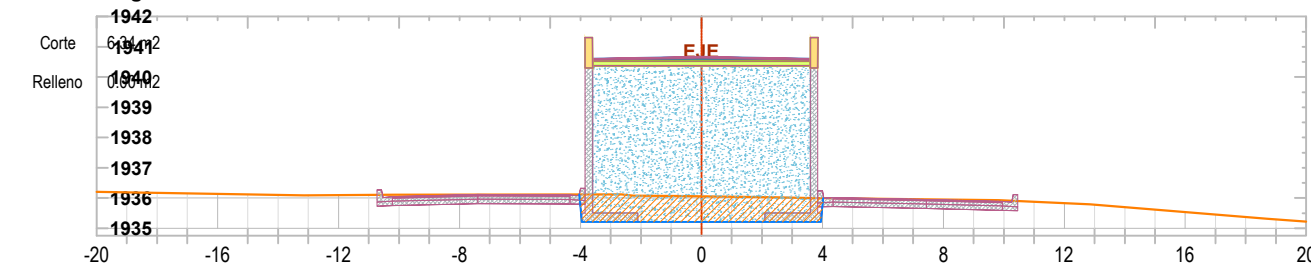
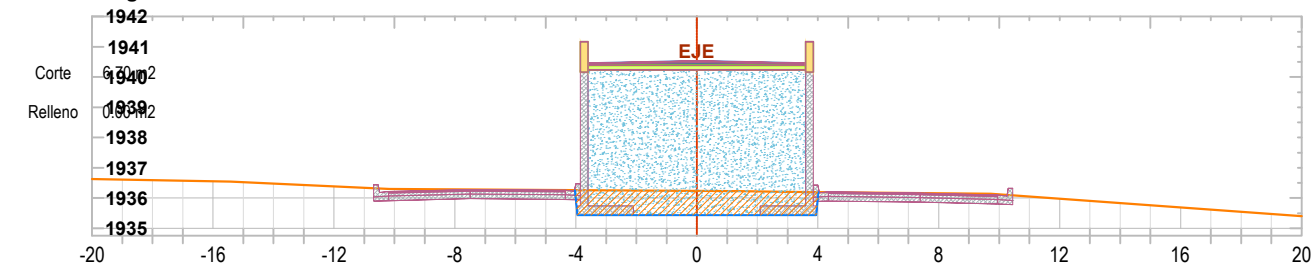
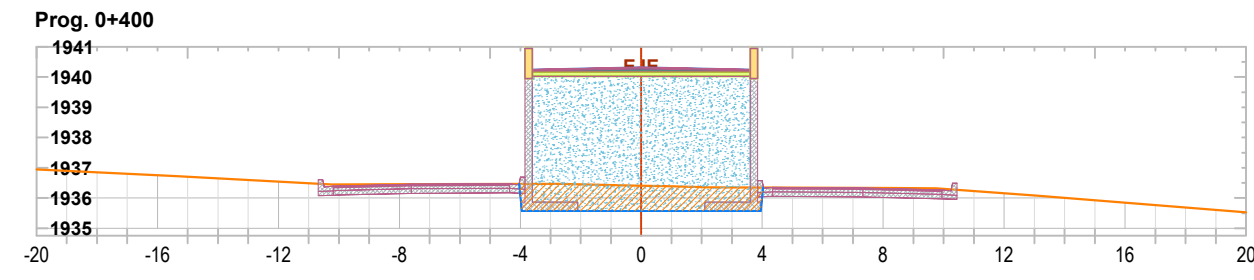
Corte 6.28 m²
Relleno 0.00 m²



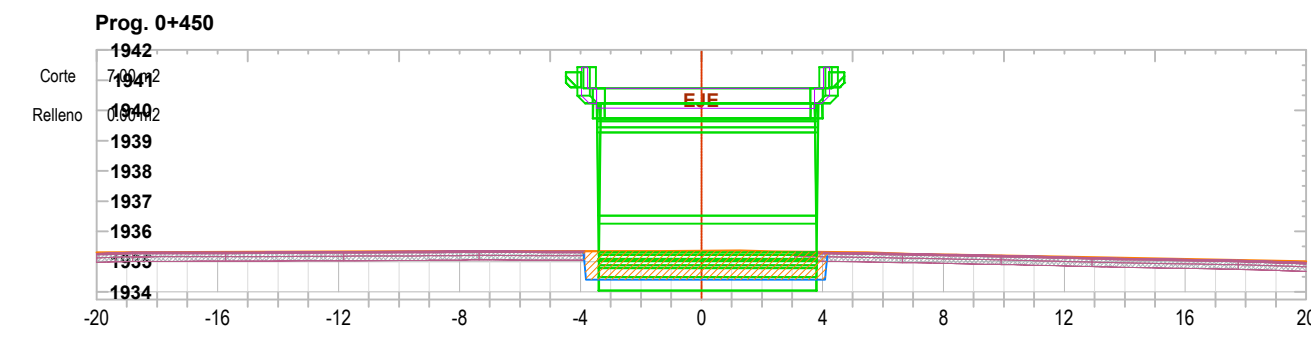
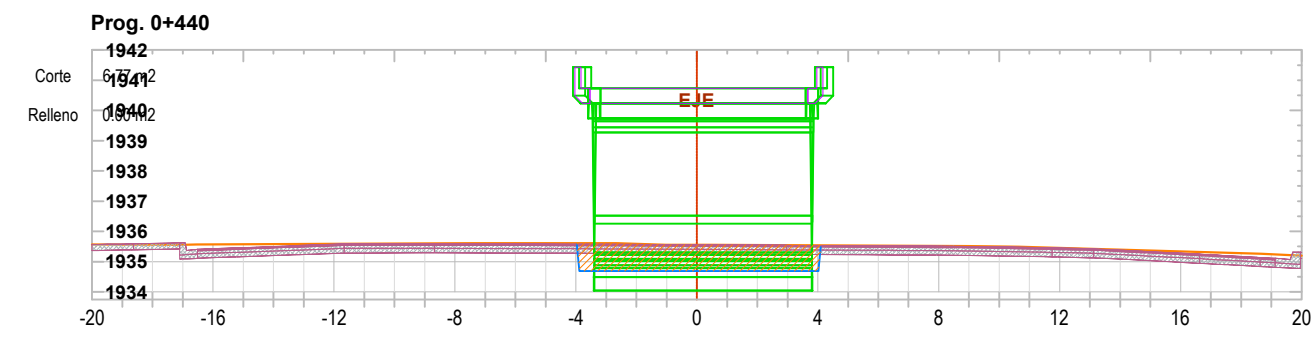
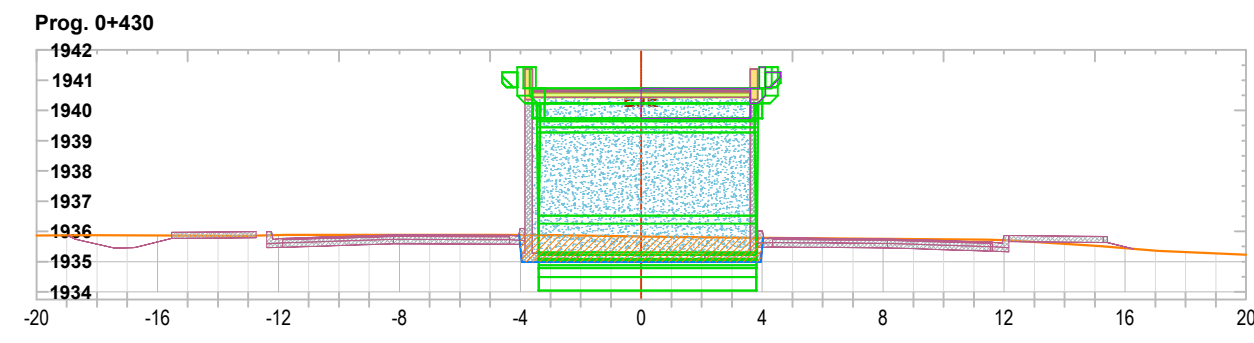
Corte 6.69 m²
Relleno 0.00 m²



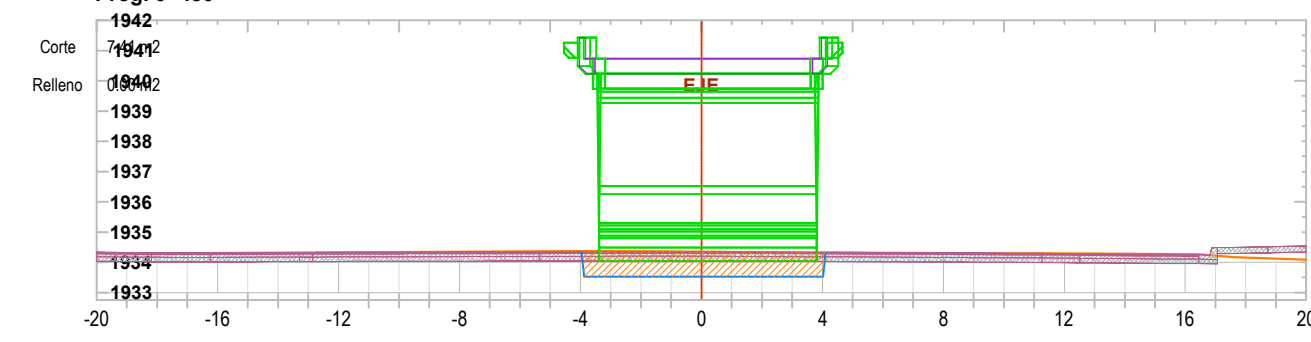
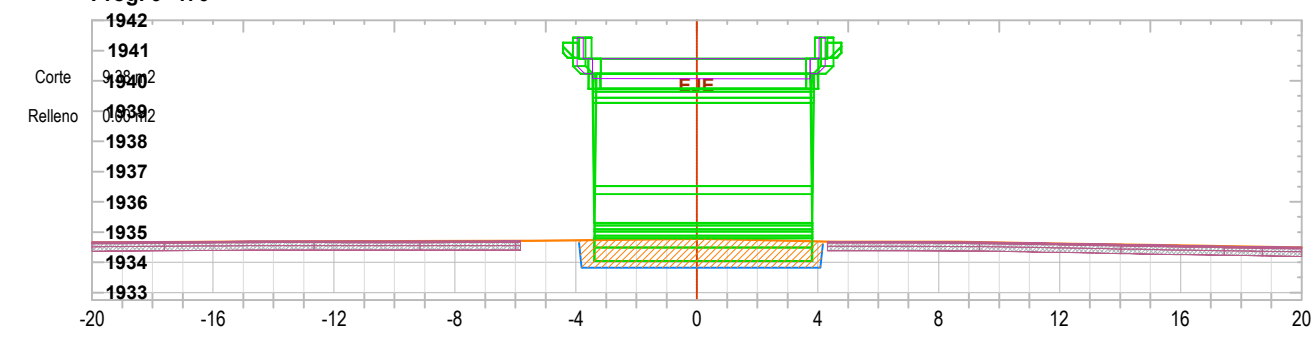
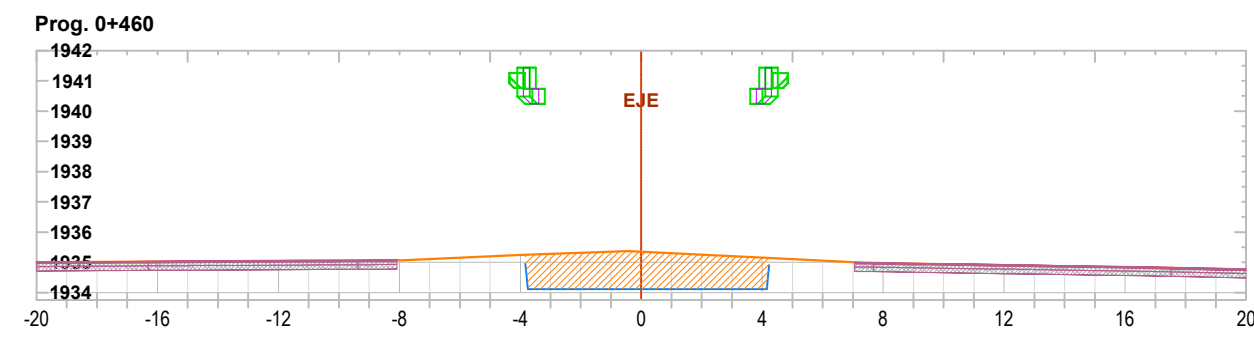
Corte 6.57 m²
Relleno 0.00 m²



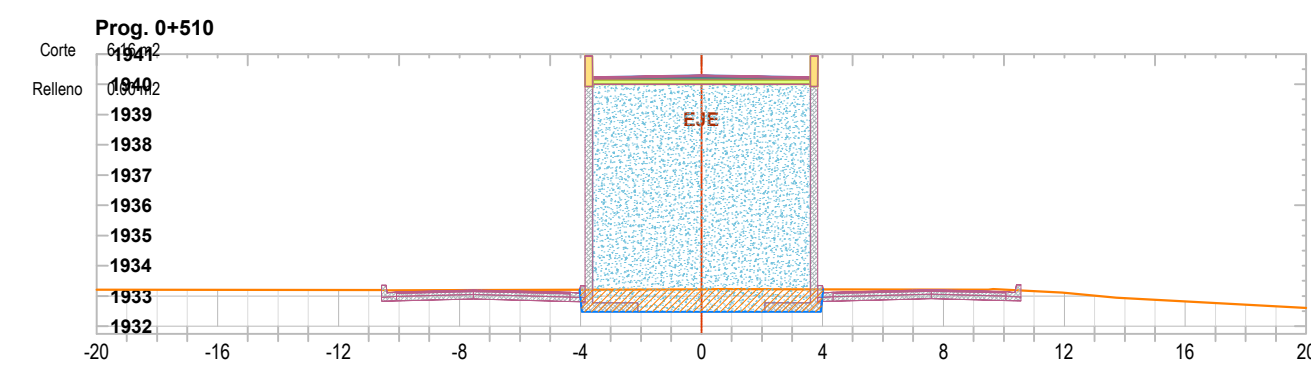
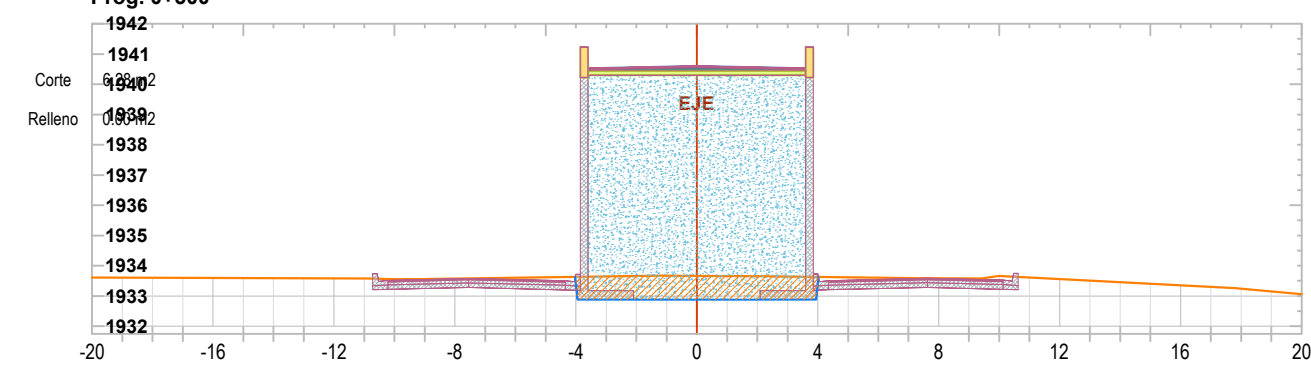
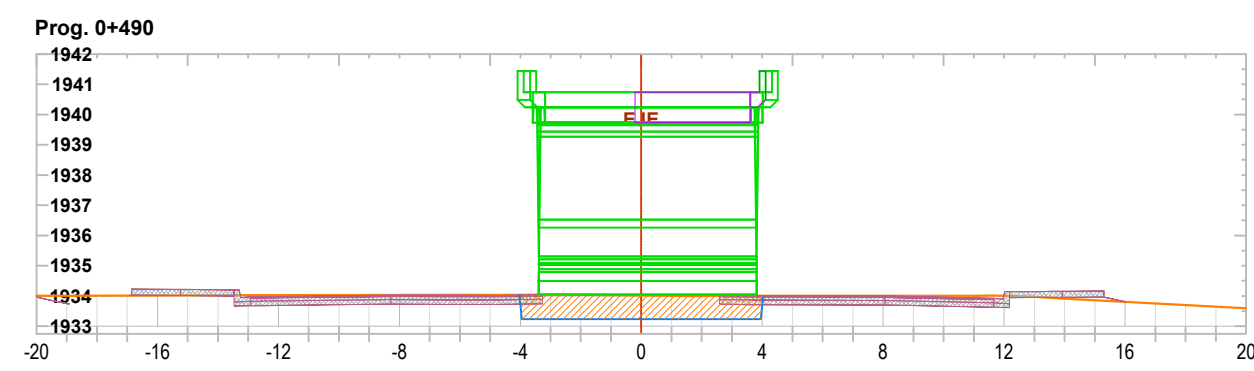
Corte 6.77 m²
Relleno 0.00 m²



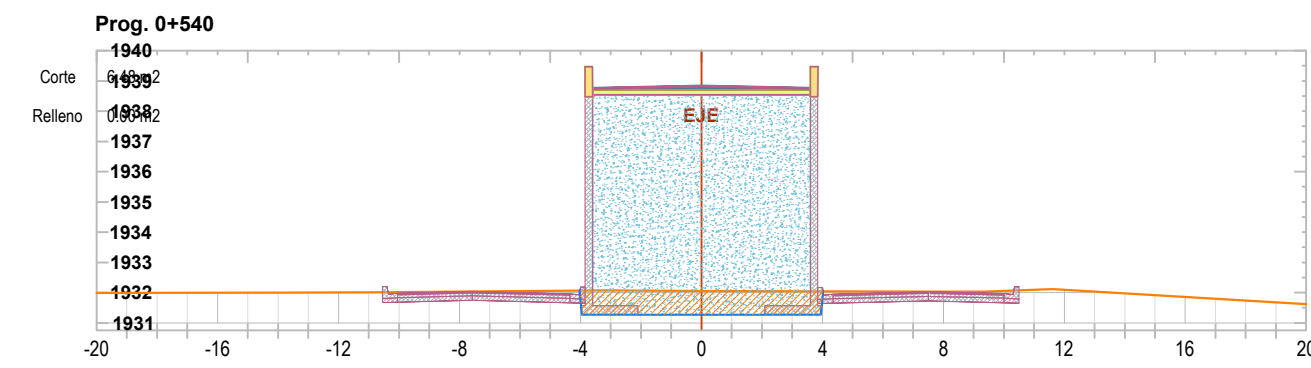
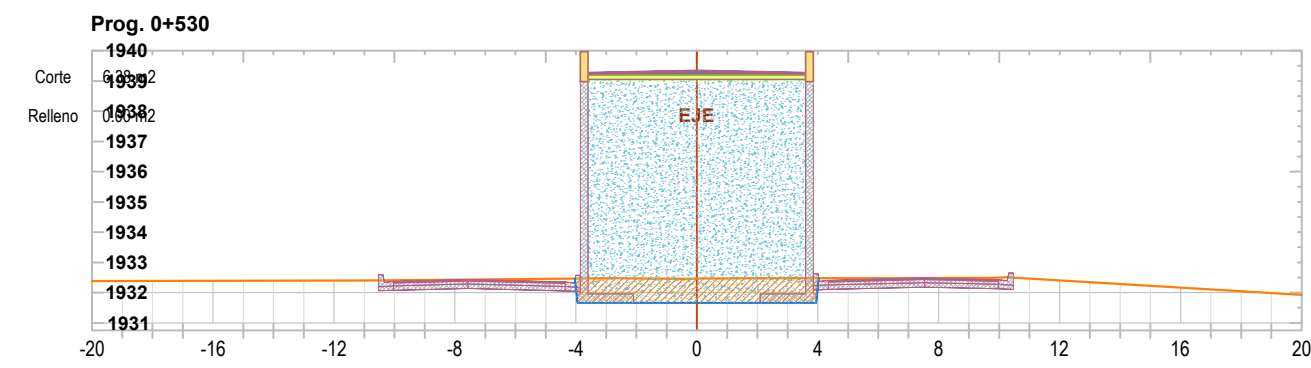
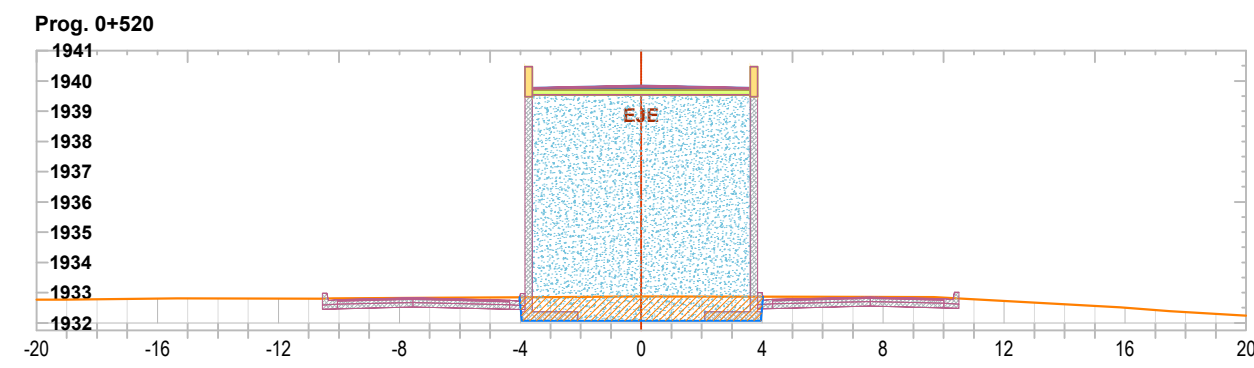
Corte 7.55 m²
Relleno 0.00 m²



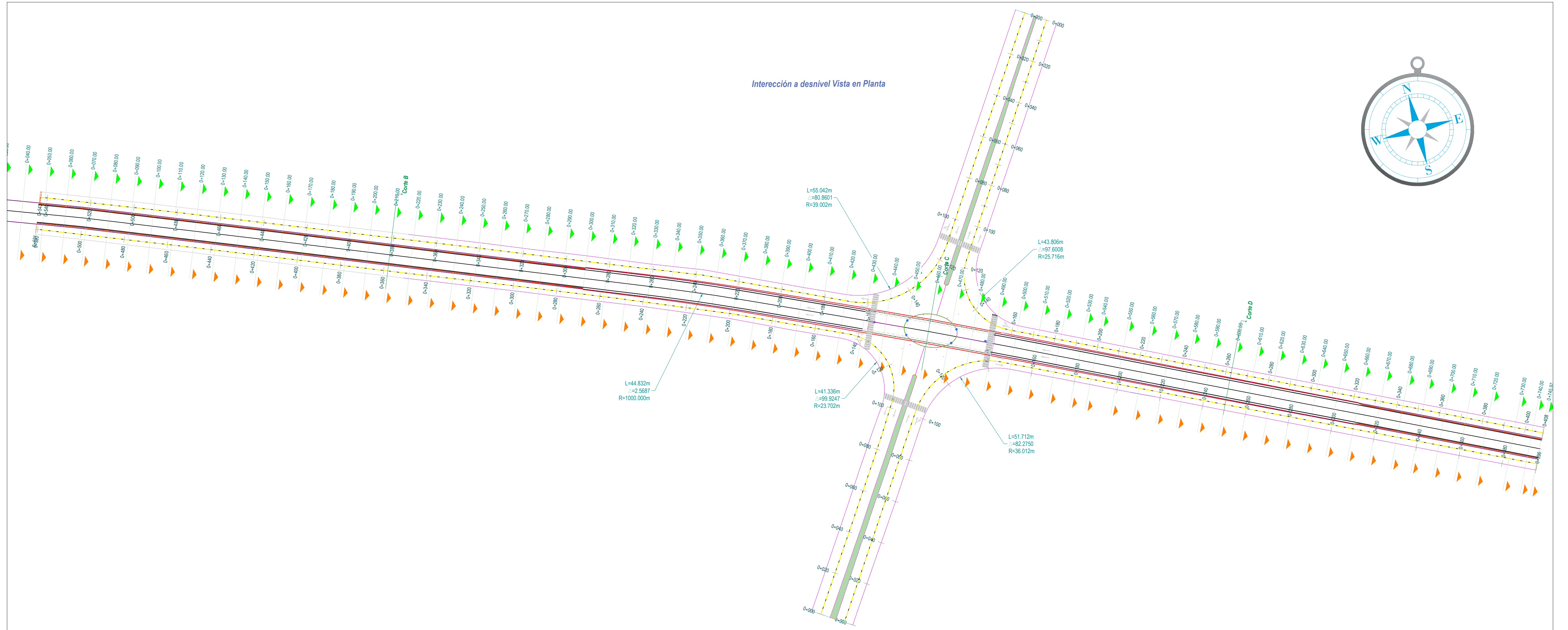
Corte 6.59 m²
Relleno 0.00 m²



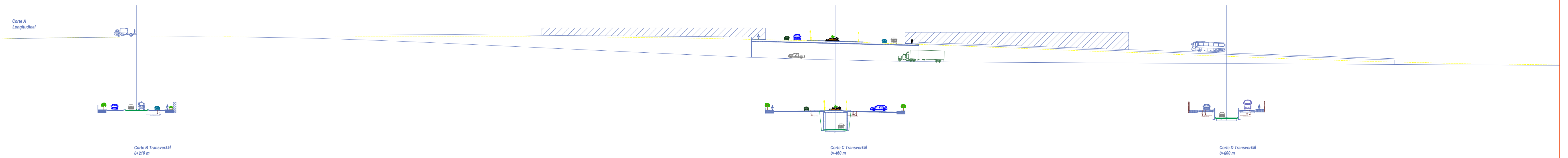
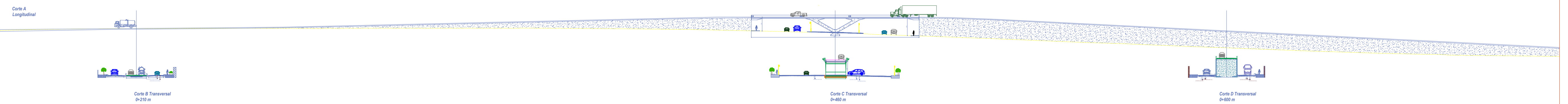
Corte 5.95 m²
Relleno 0.00 m²

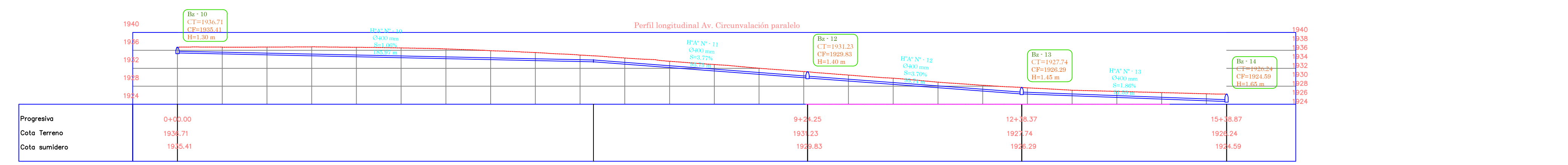
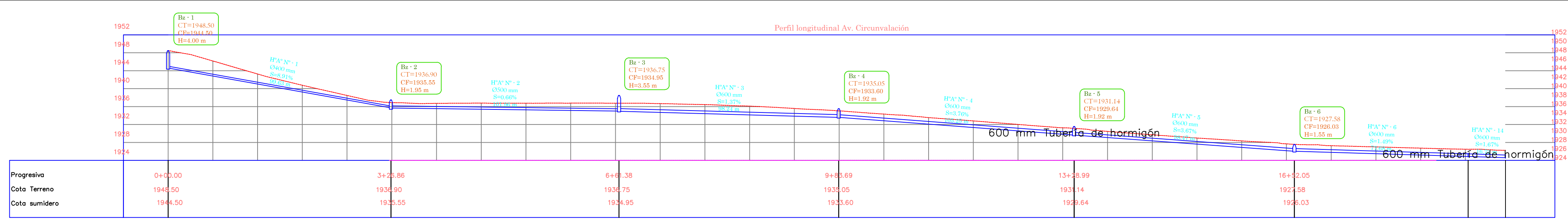
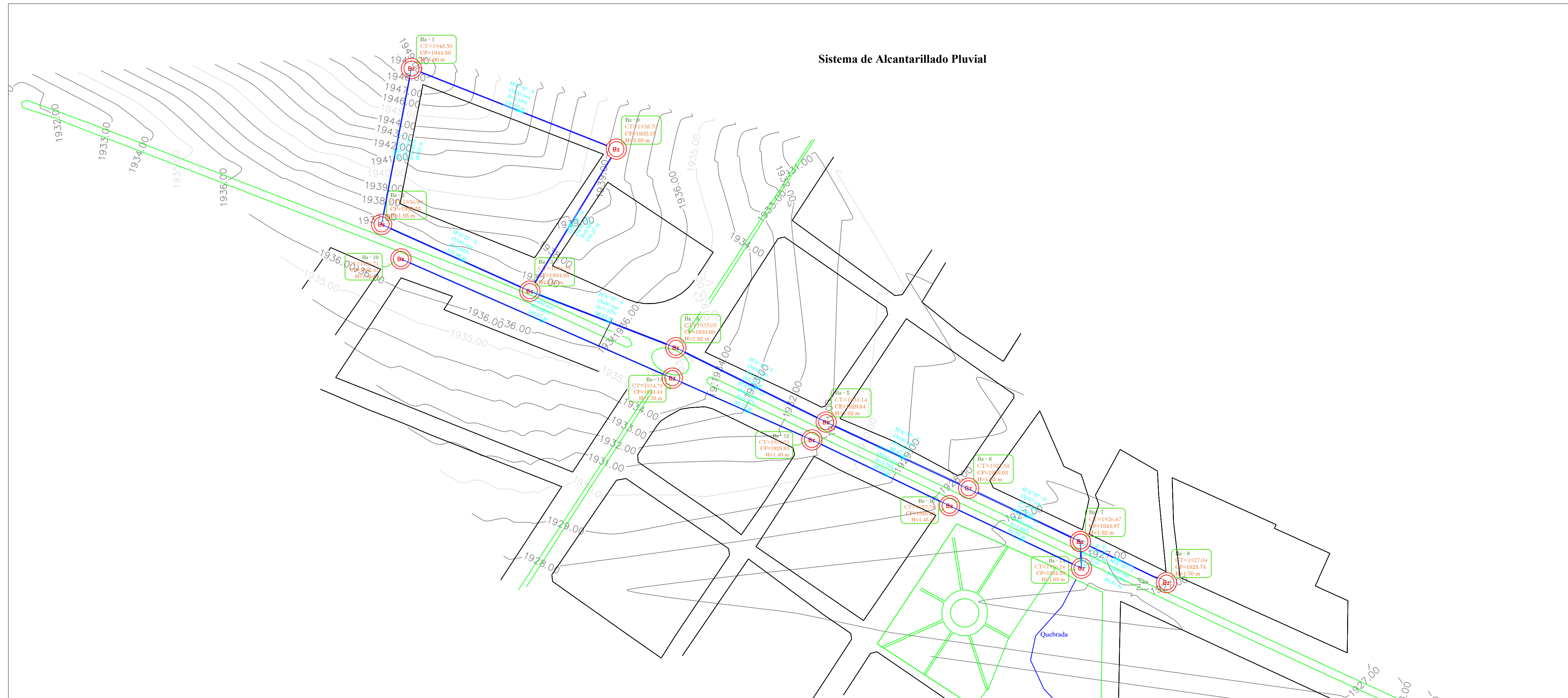


Corte 6.28 m²
Relleno 0.00 m²



INTERSECCIÓN A DESNIVEL ELEVADA





UNIVERSIDAD AUTÓNOMA JUAN MISAEL SARACHO
FACULTAD DE CIENCIAS Y TECNOLOGÍA

Universitario:

Yessica Humerez Perez

Materia:

Proyecto II

Título:

Sistema de alcantarillado Pluvial

Sitio de Estudio - Departamento :

Tarija

Provincia: Cercado

Ciudad: Tarija

Proyecto: DISEÑO GEOMÉTRICO DE UNA INTERSECCIÓN A NIVEL ENTRE LAS AVENIDAS CIRCUNVALACIÓN Y QUEBRADA TIERRA ROTONDA LA TORRE.
Carácter: Defensa de Grado
Fecha: 18/04/2023
Escala: 1:1000

Lámina Nº
12
Diseño de Tareas
1997/70