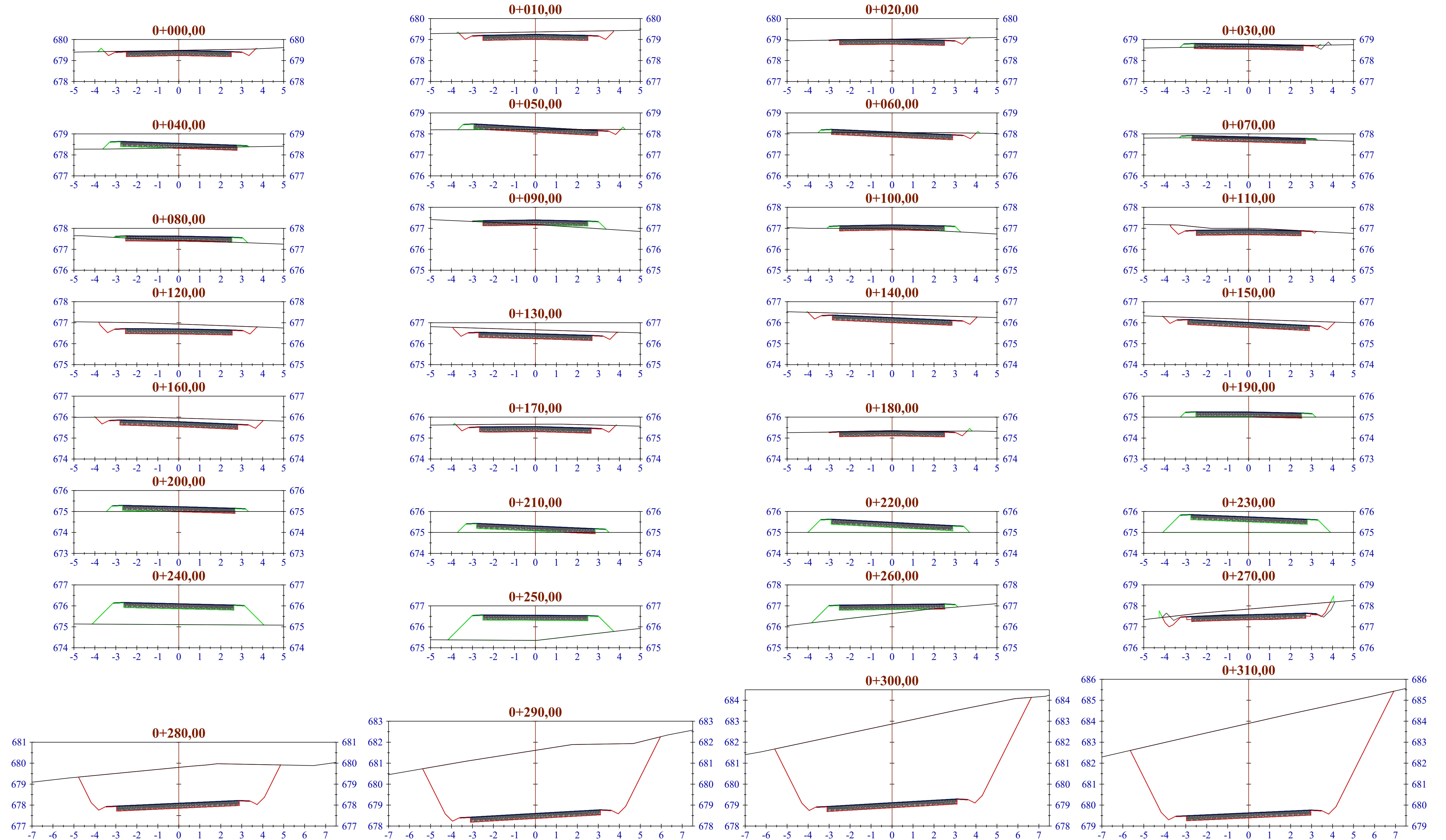
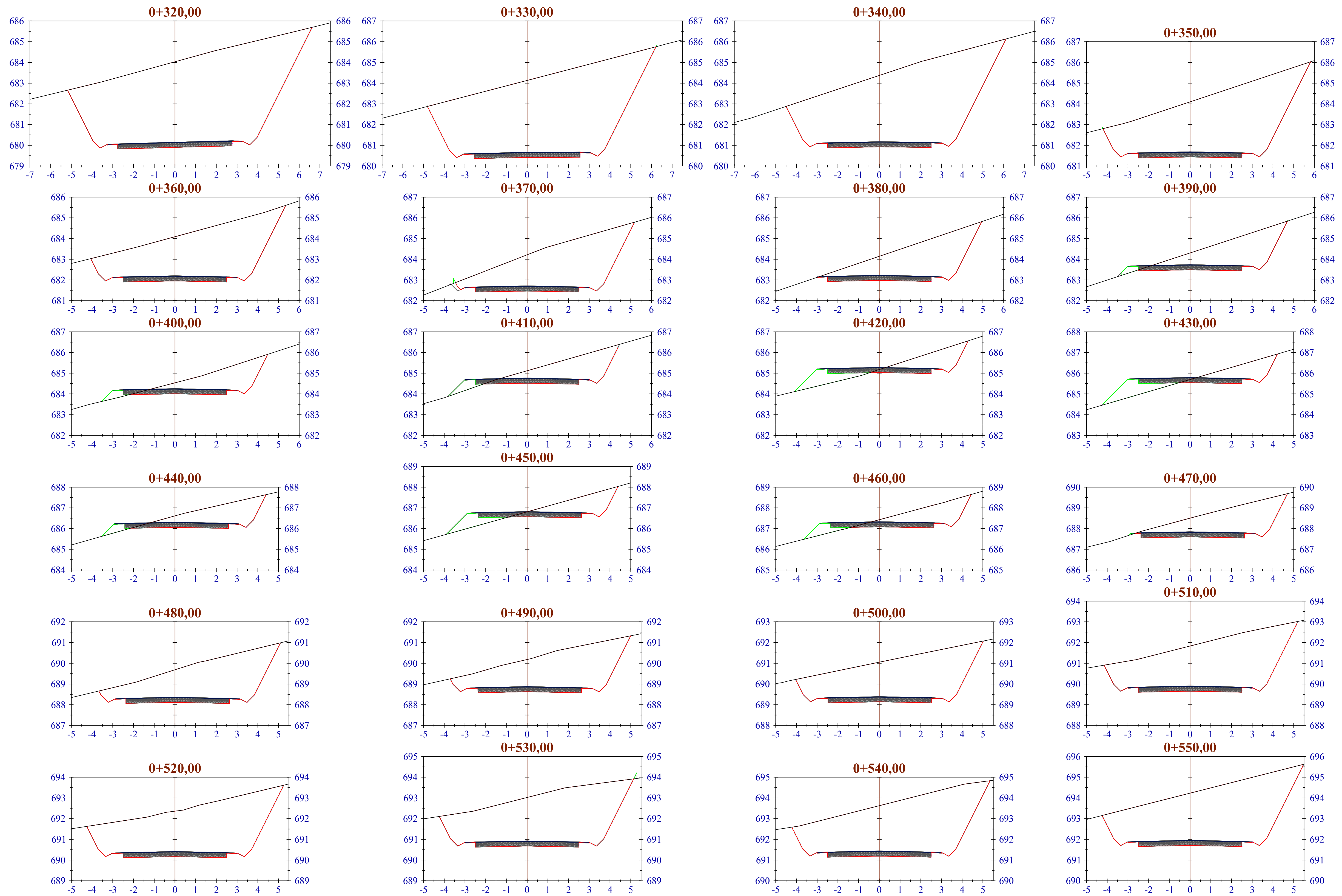


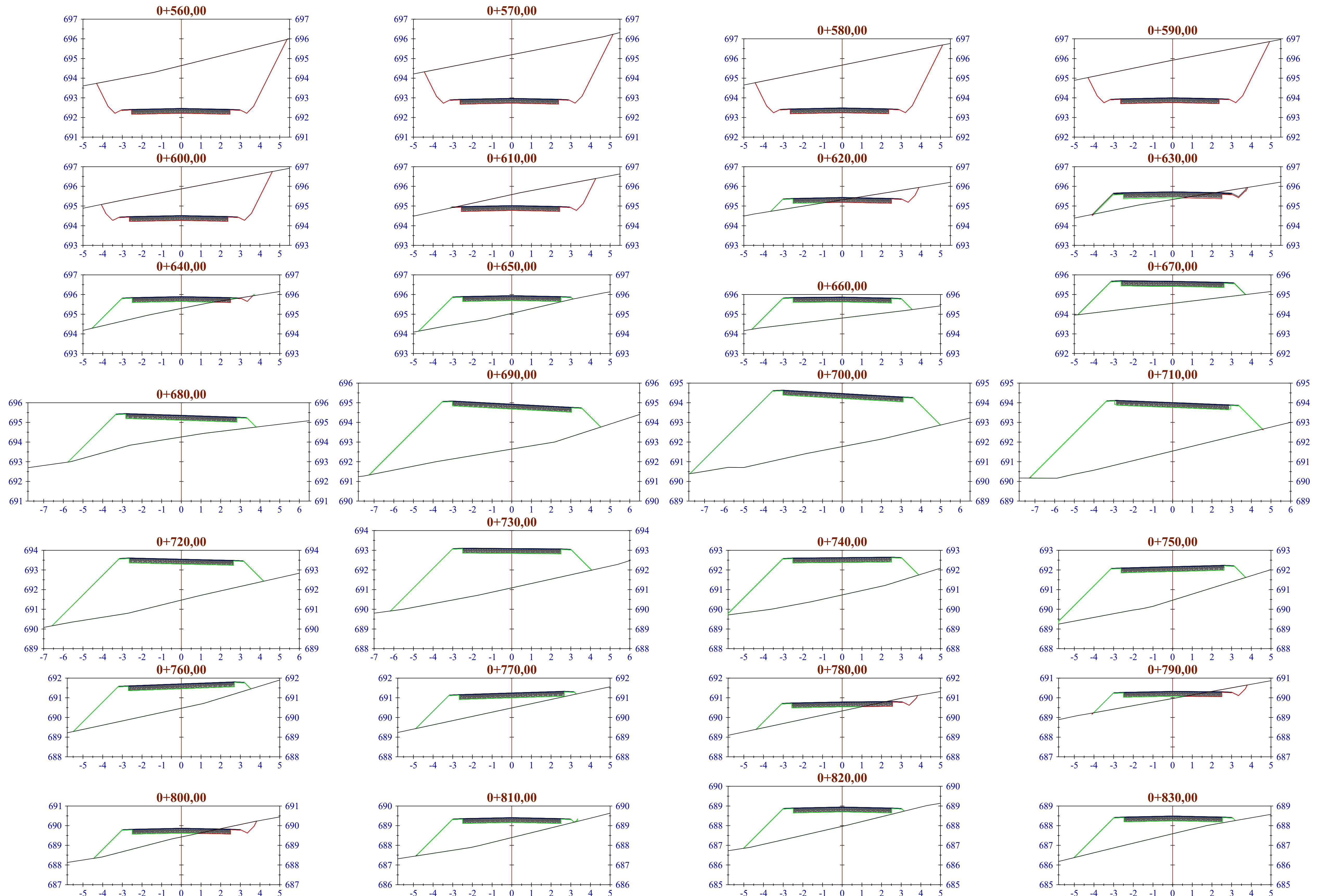
SECCIONES TRANSVERSALES



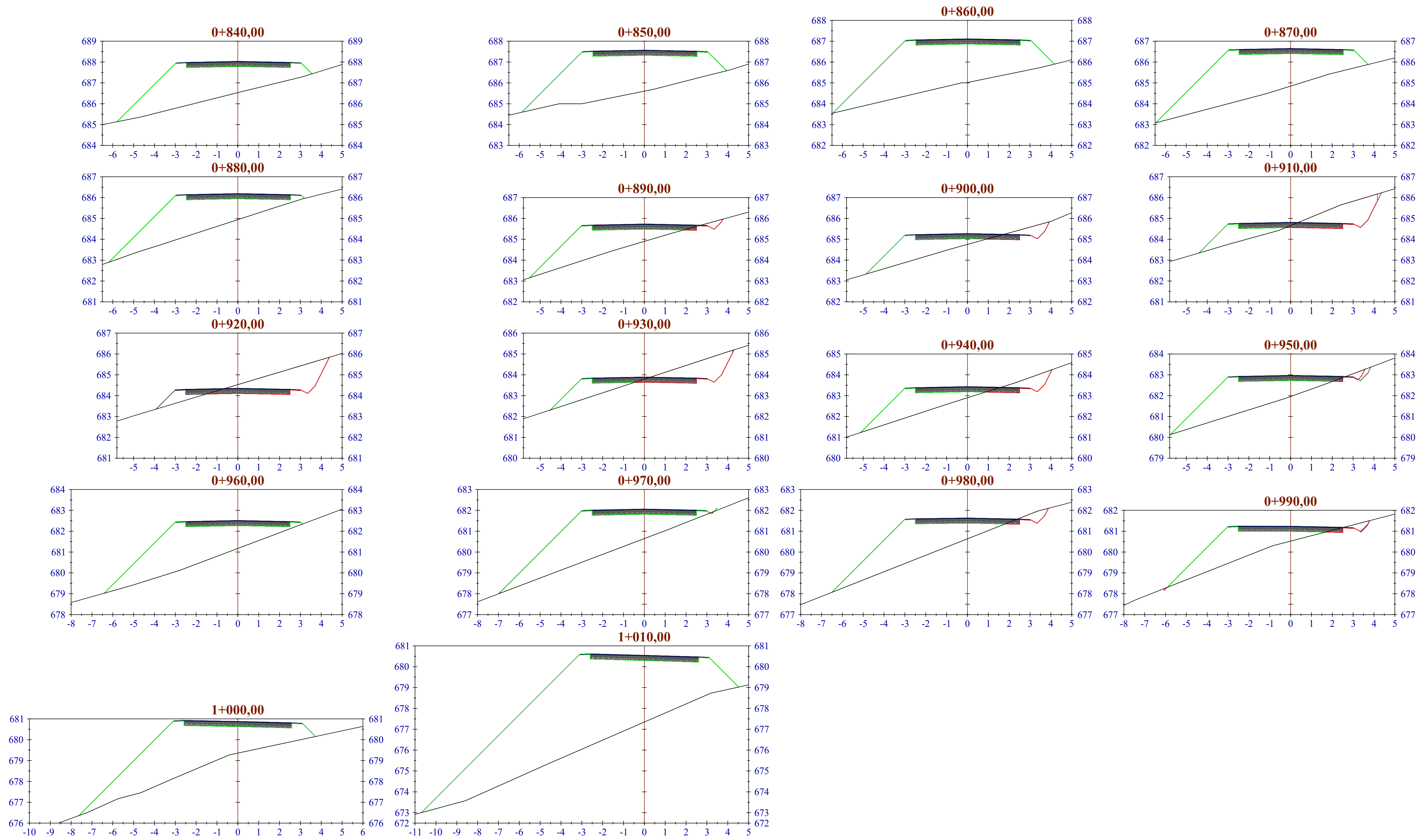
SECCIONES TRANSVERSALES



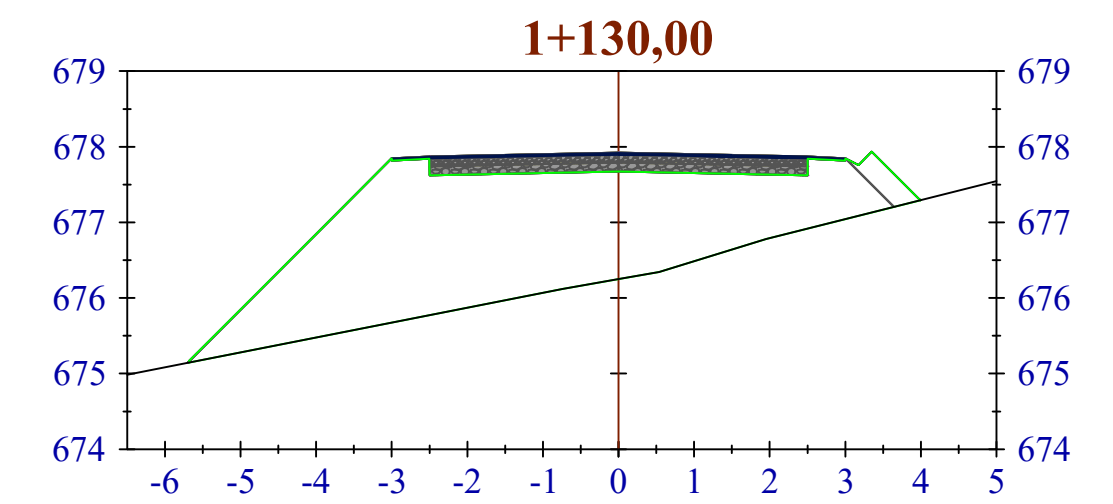
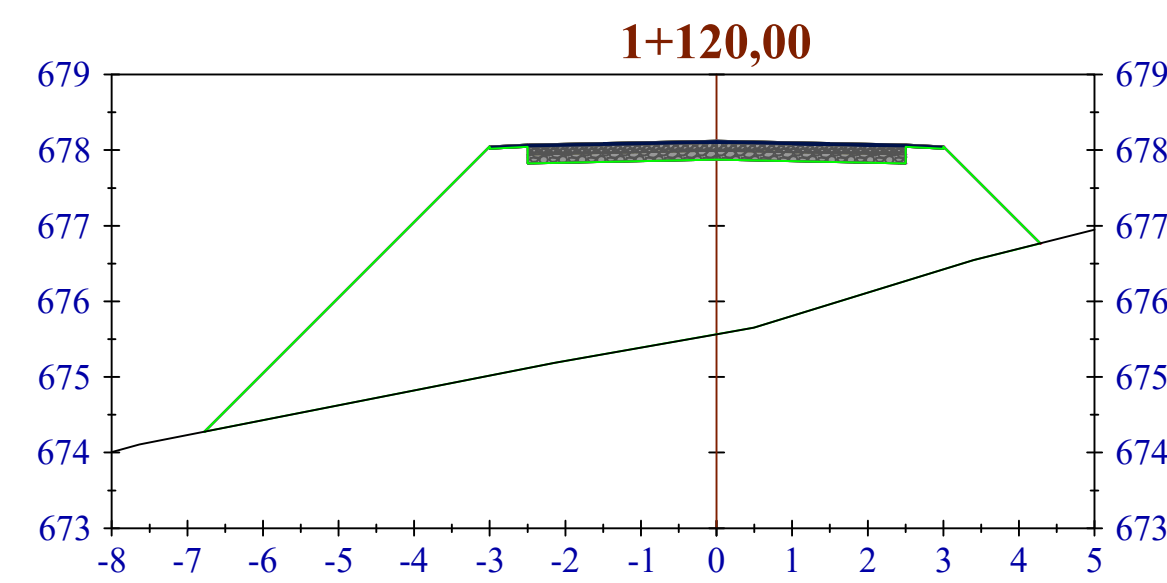
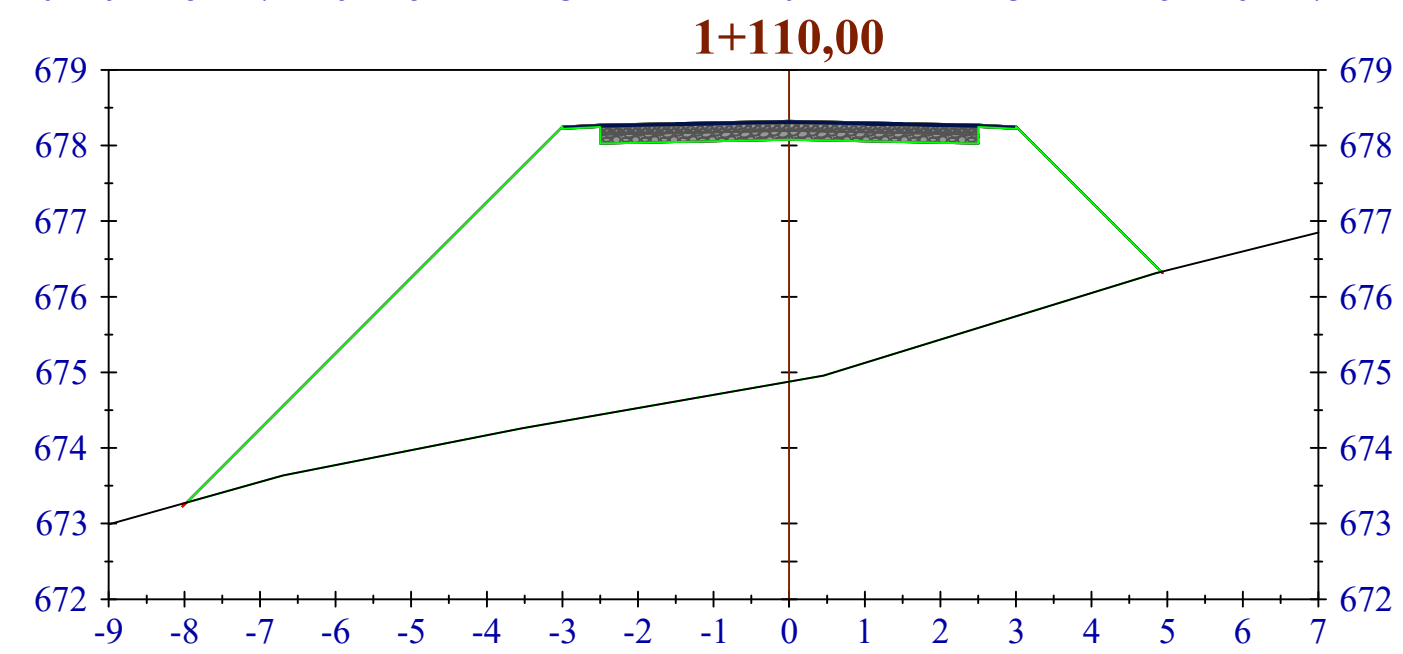
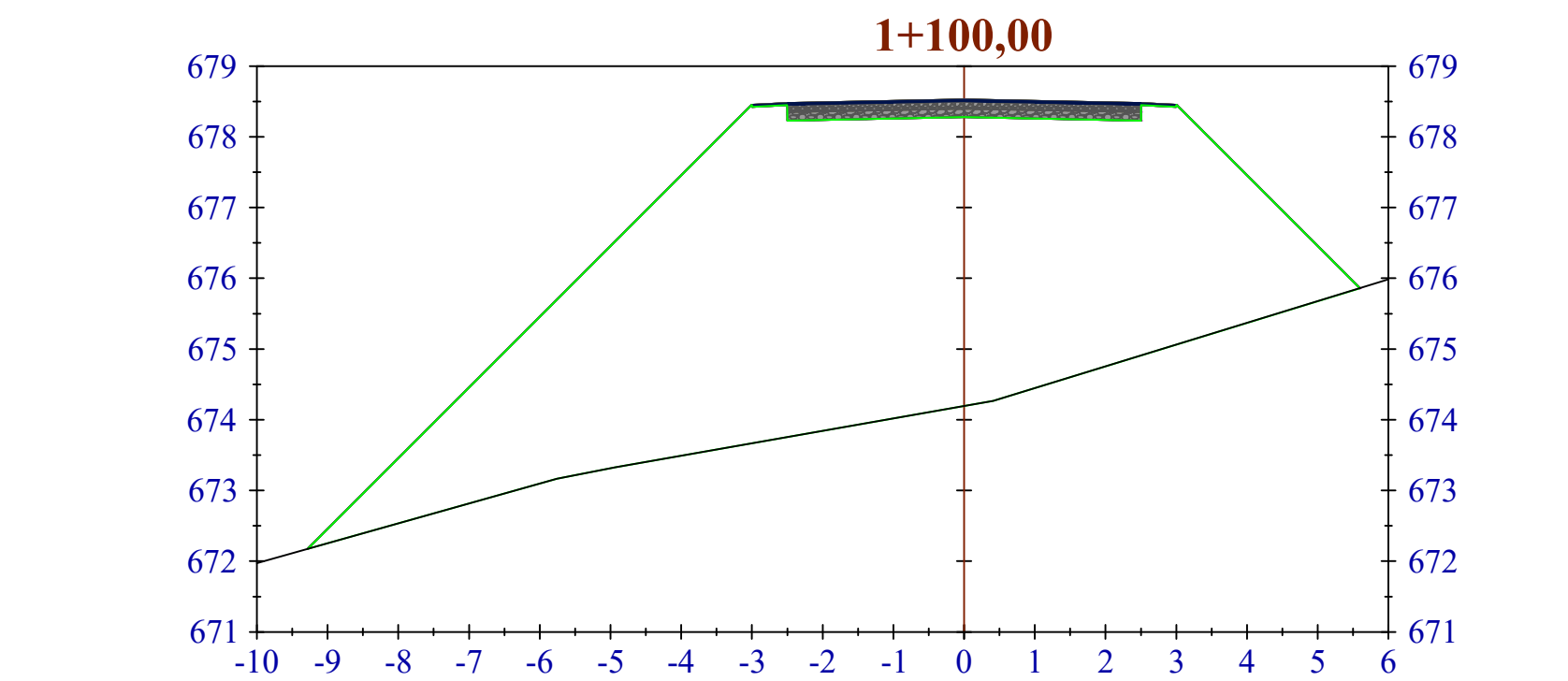
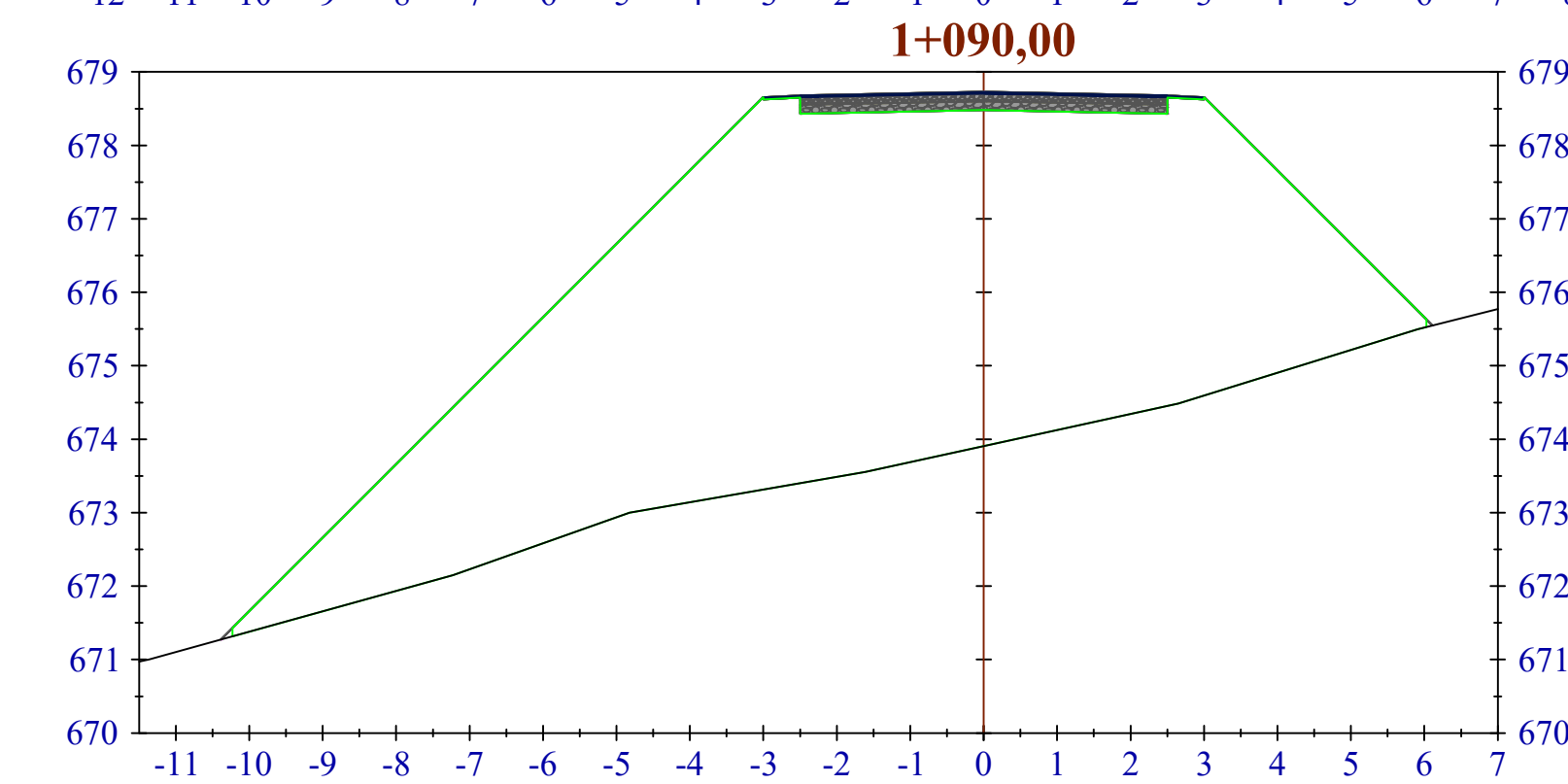
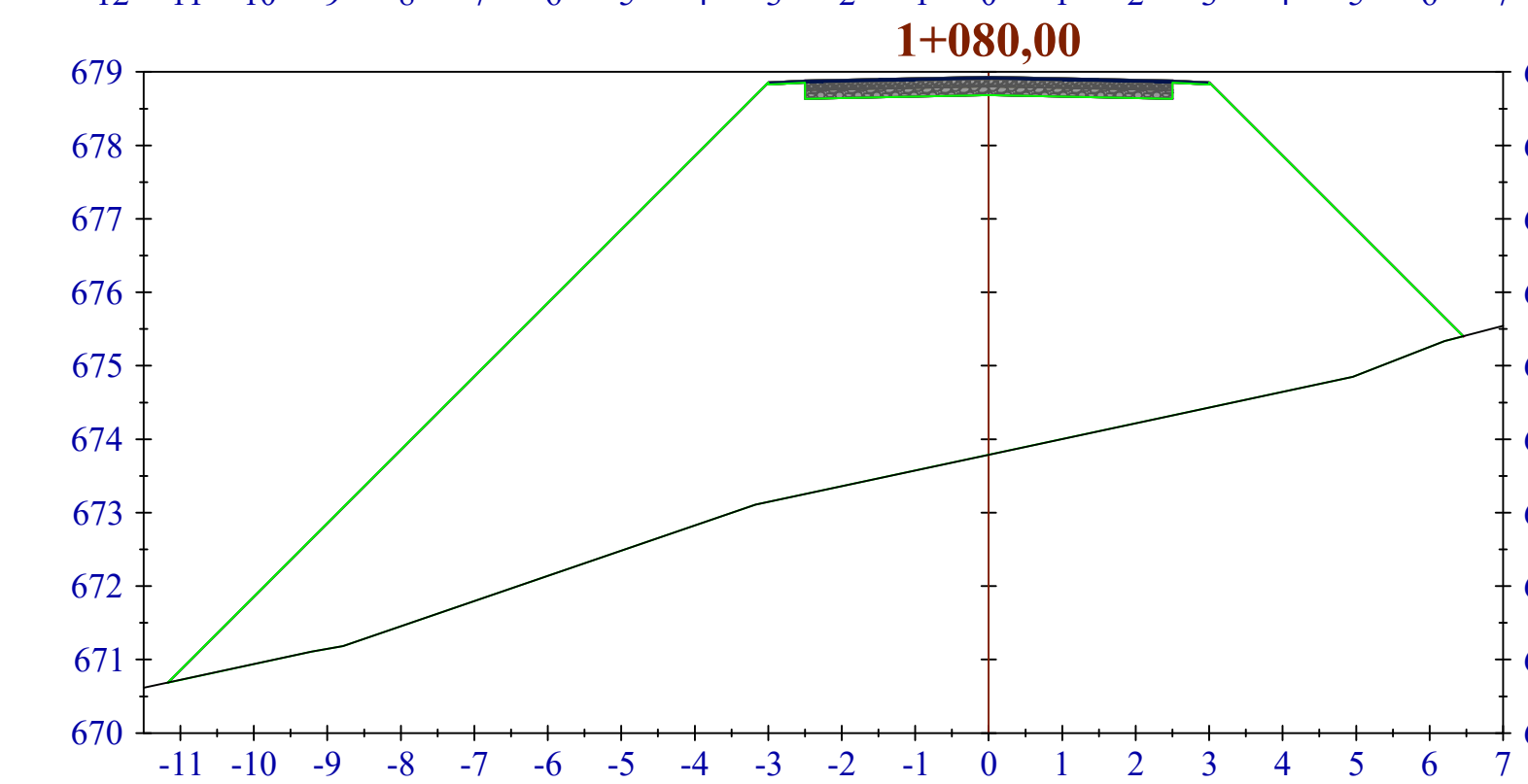
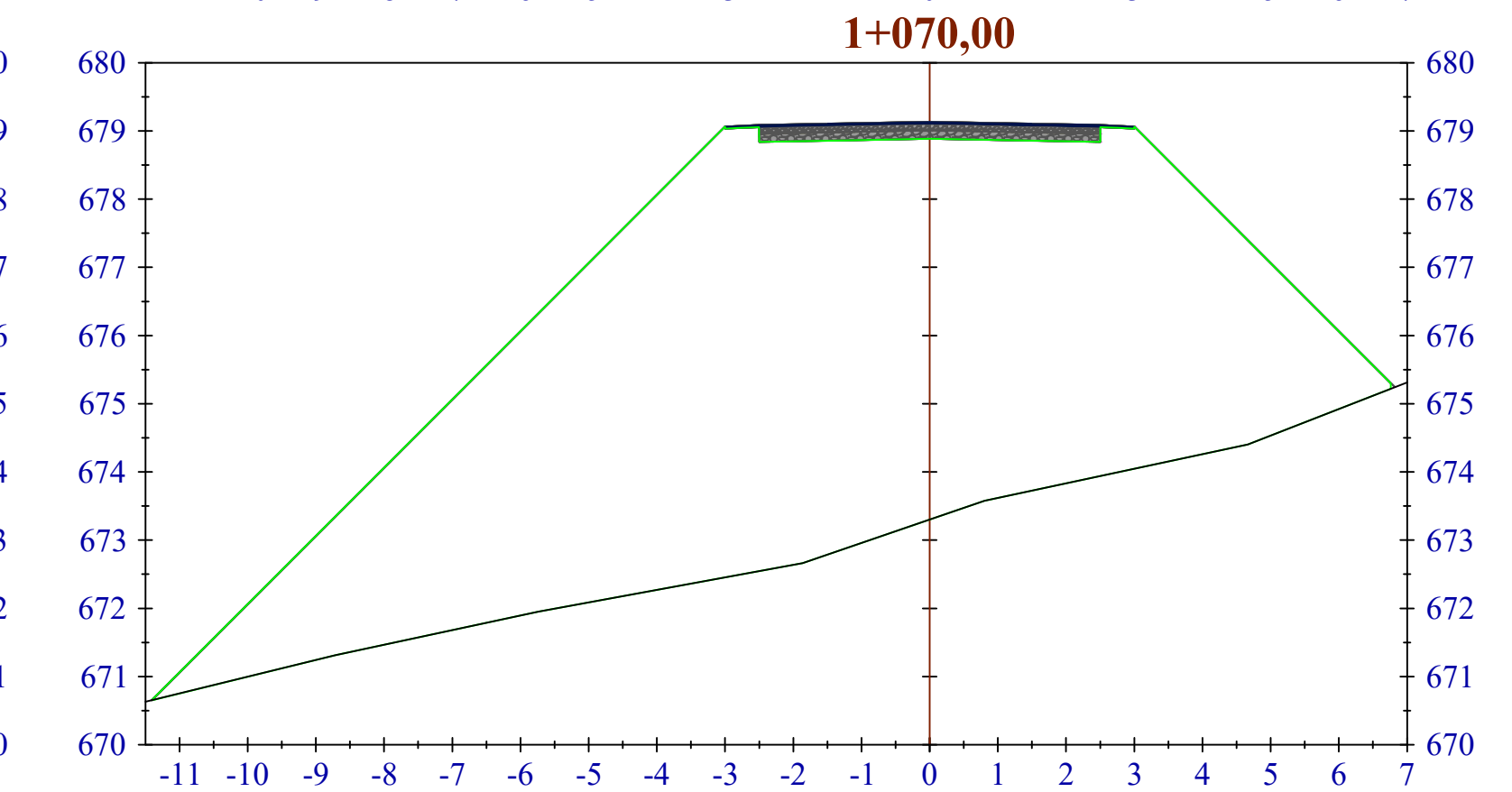
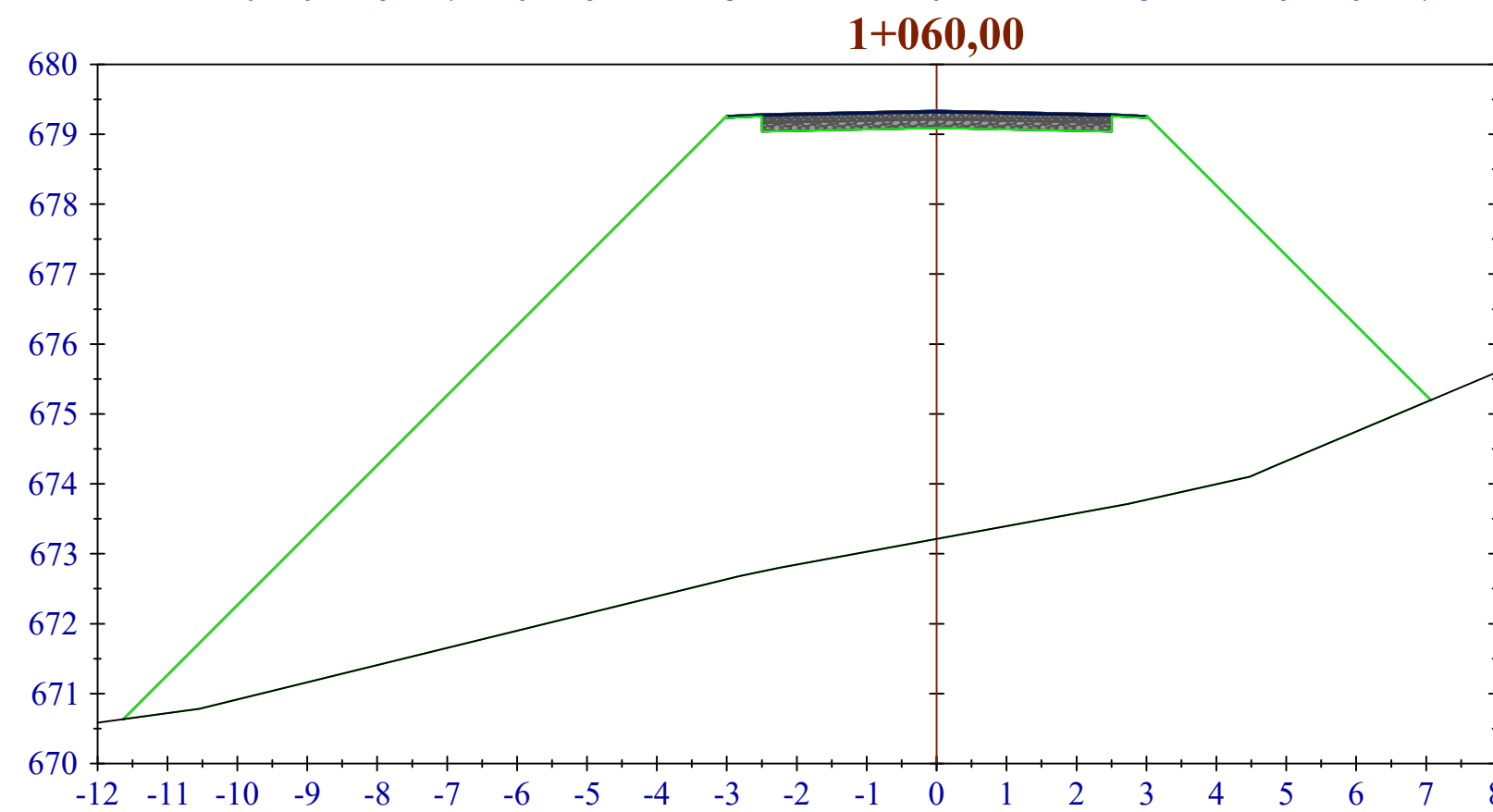
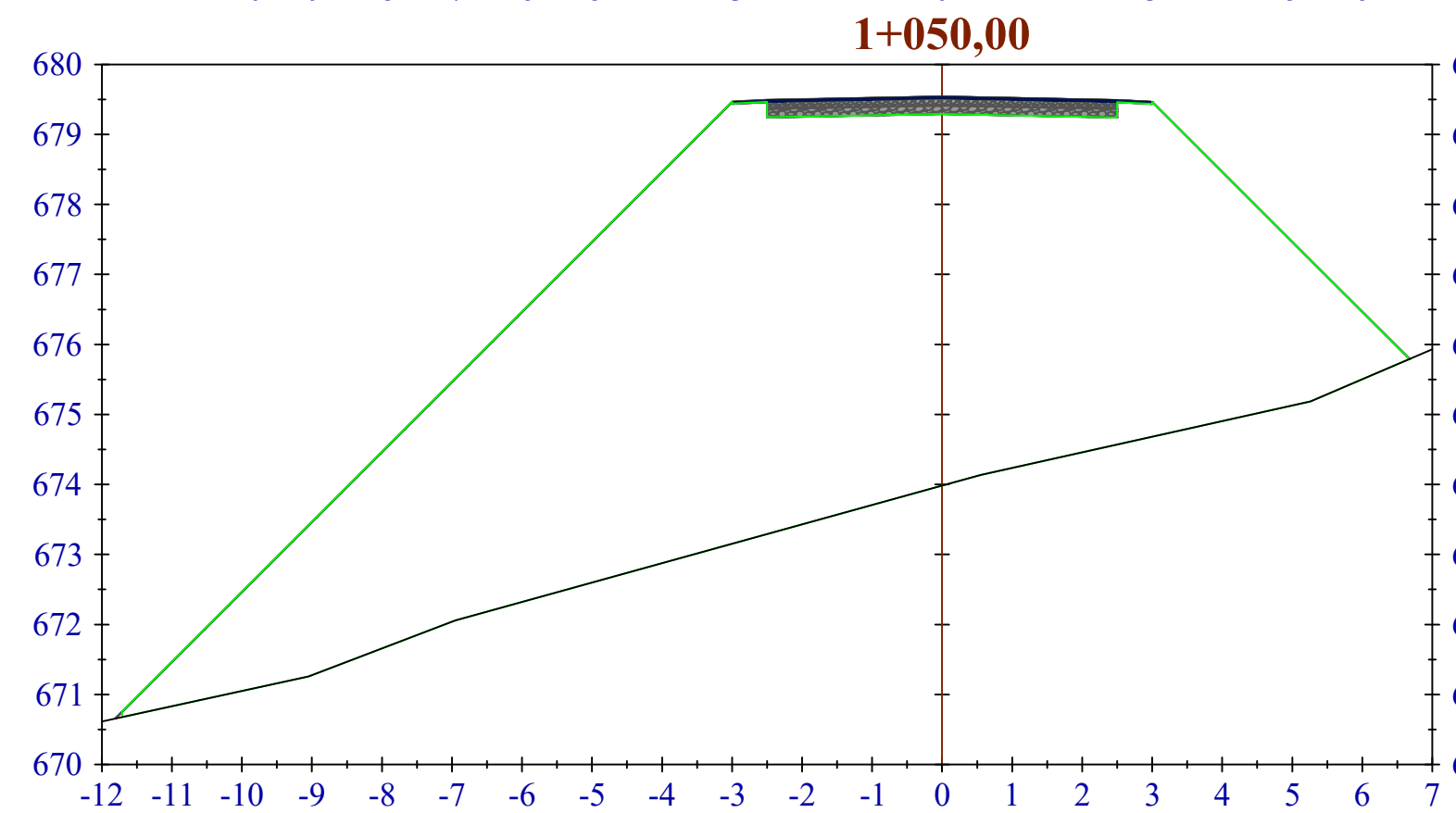
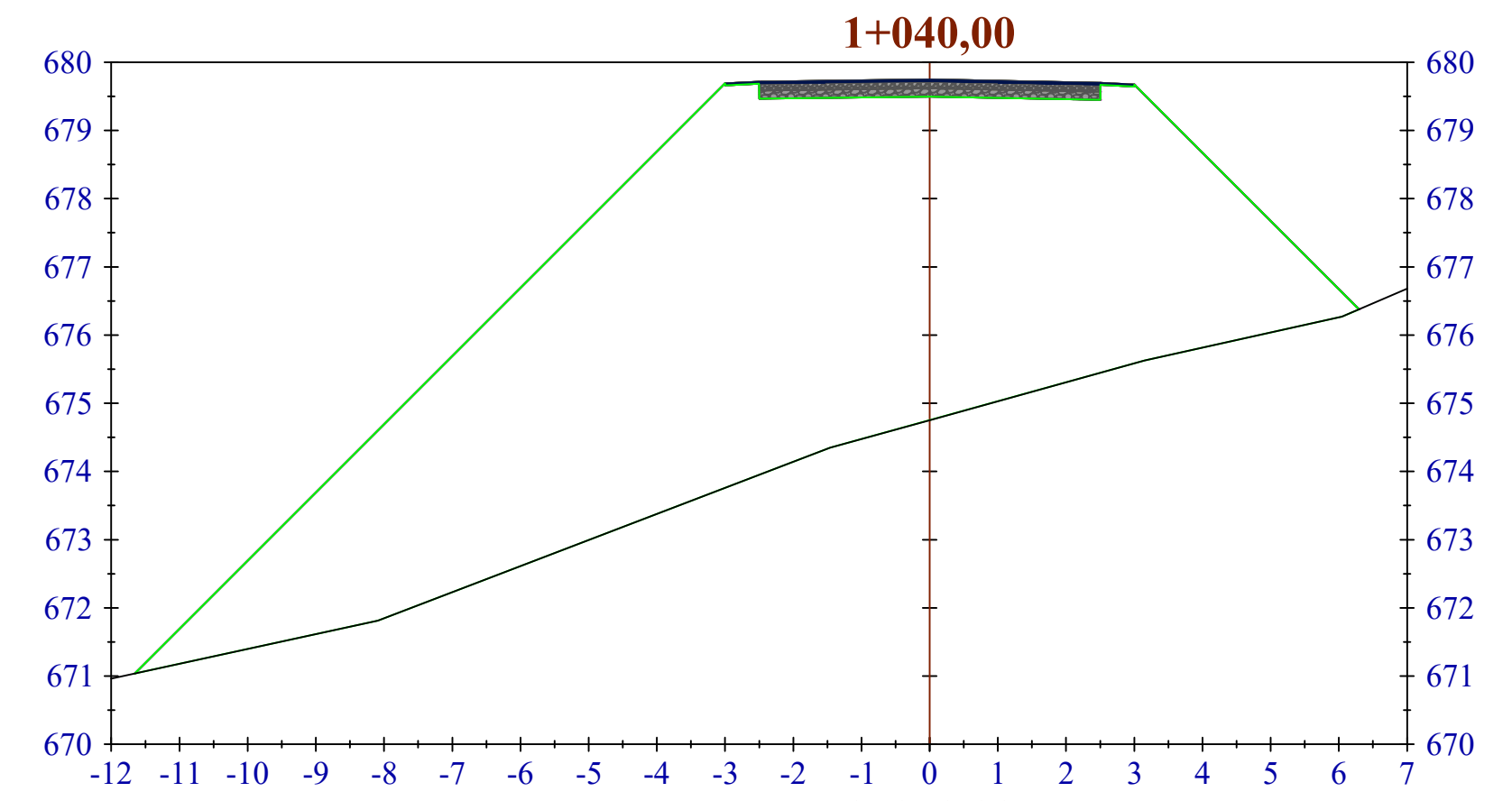
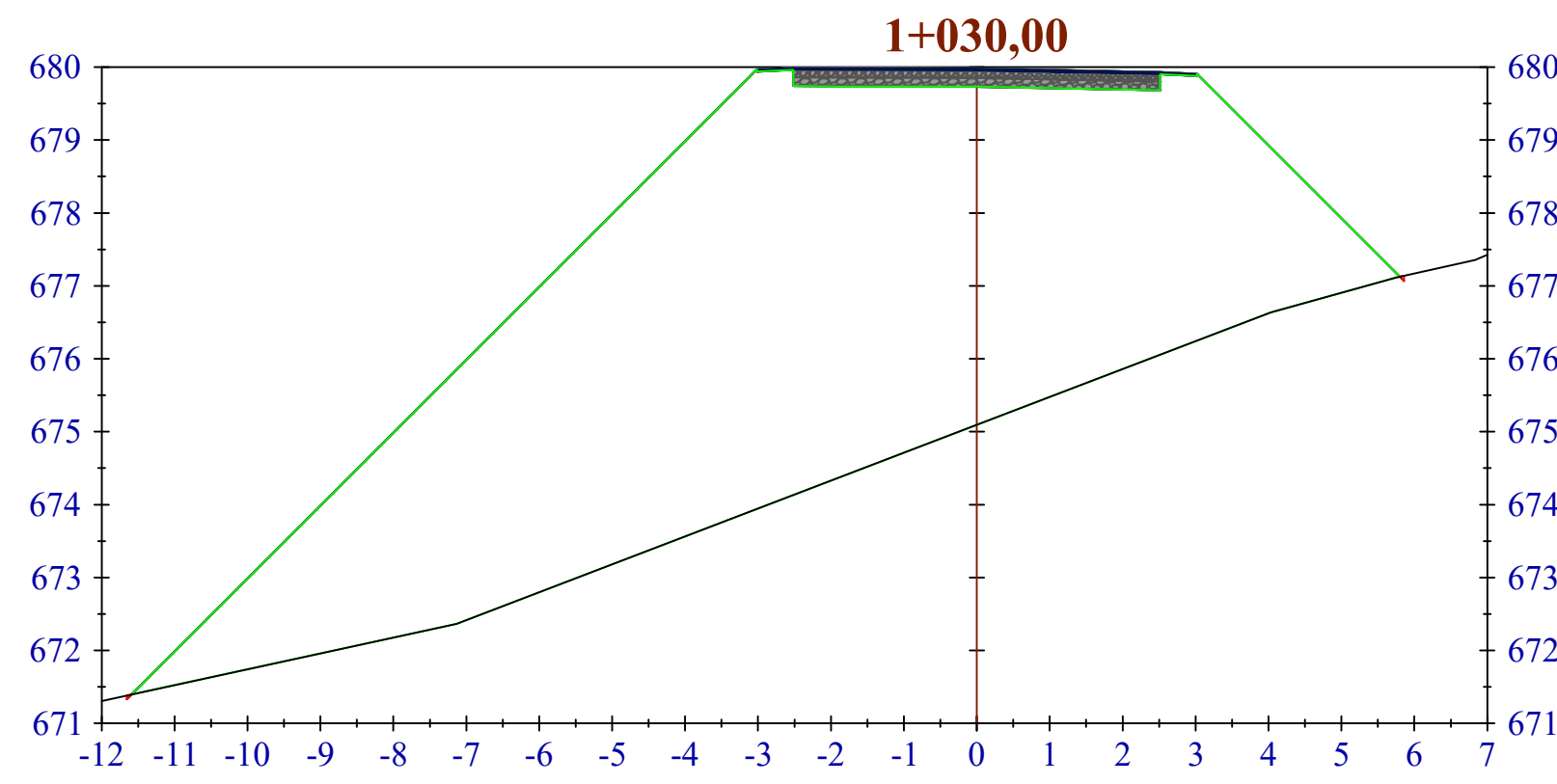
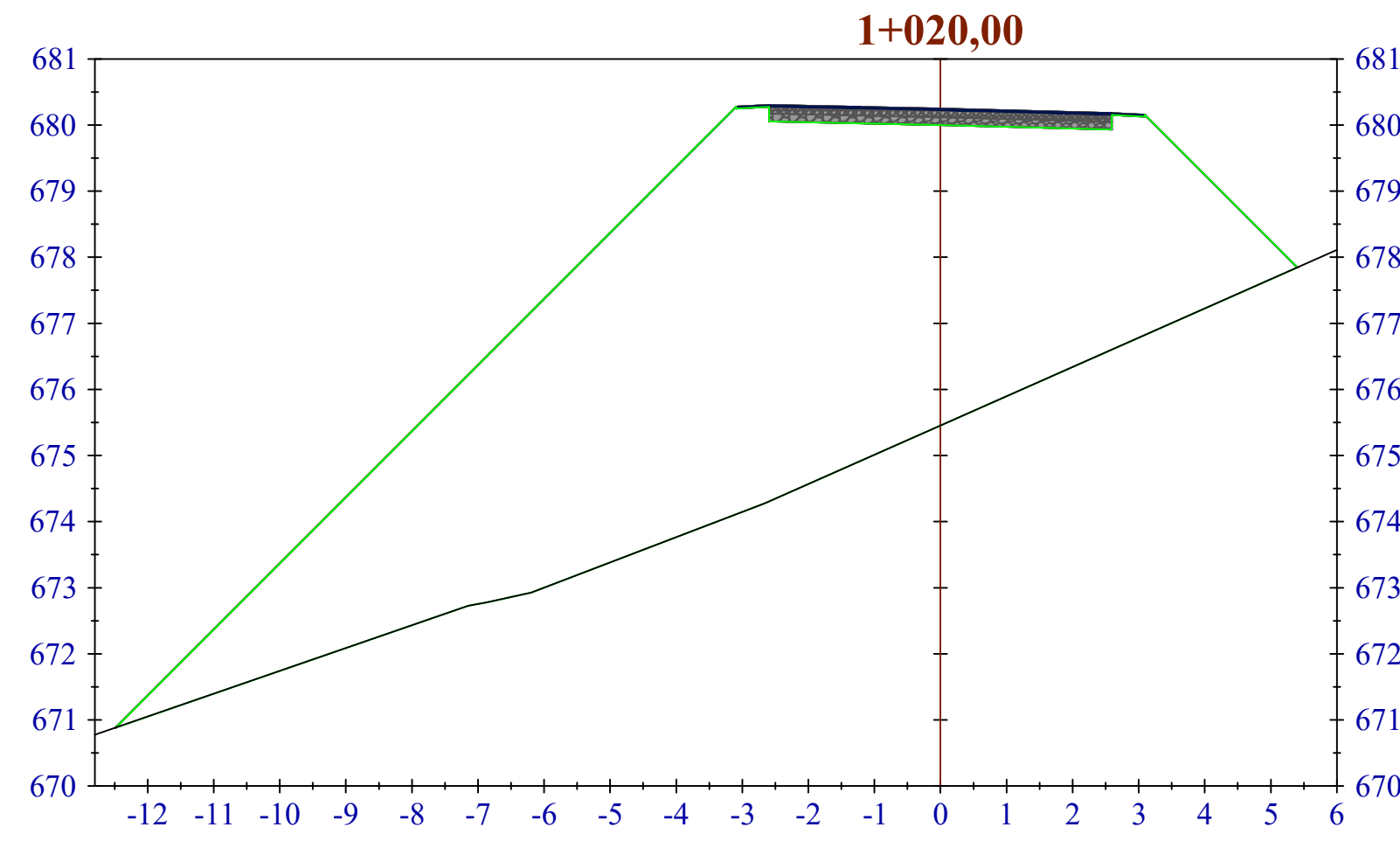
SECCIONES TRANSVERSALES



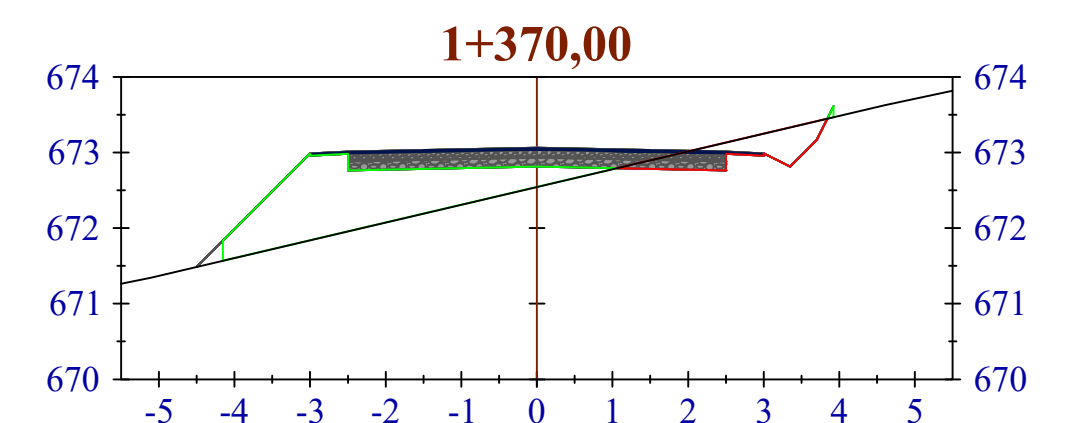
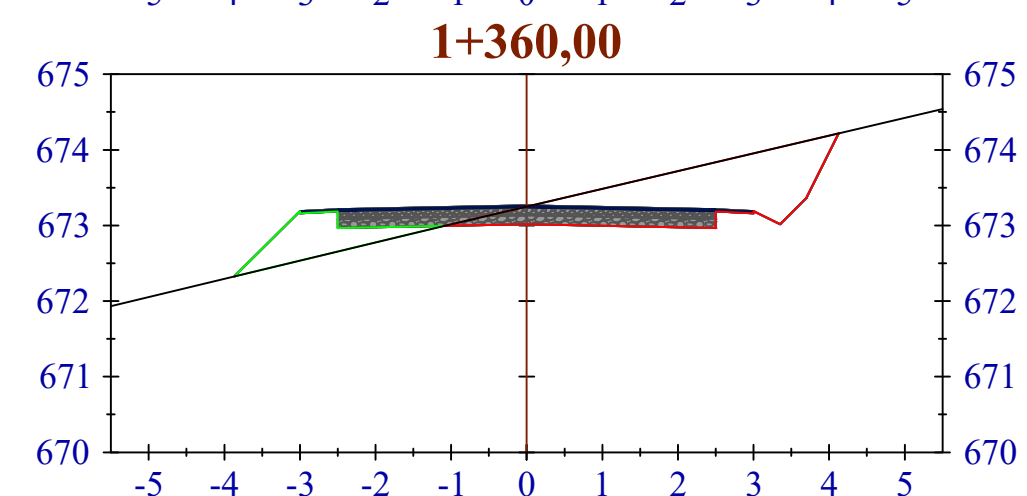
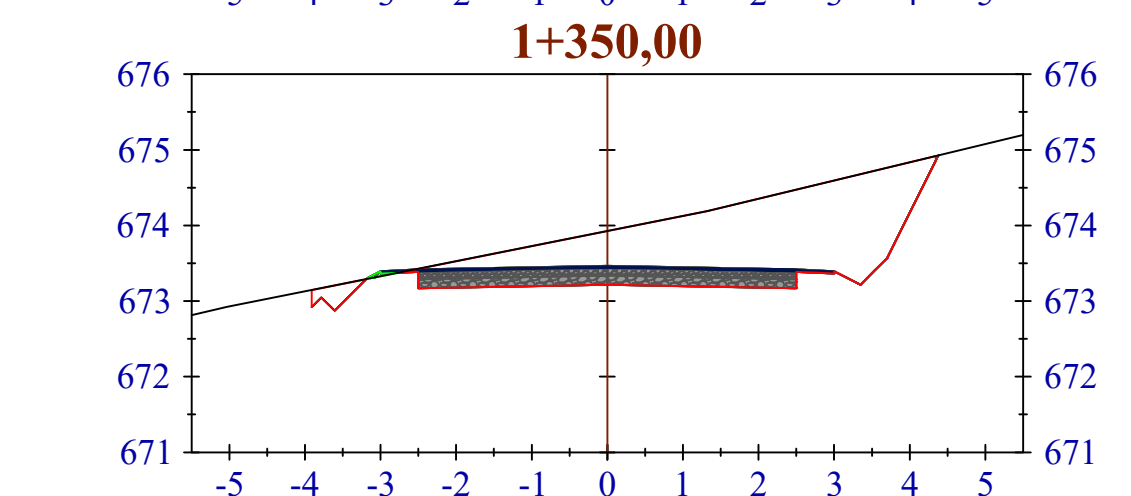
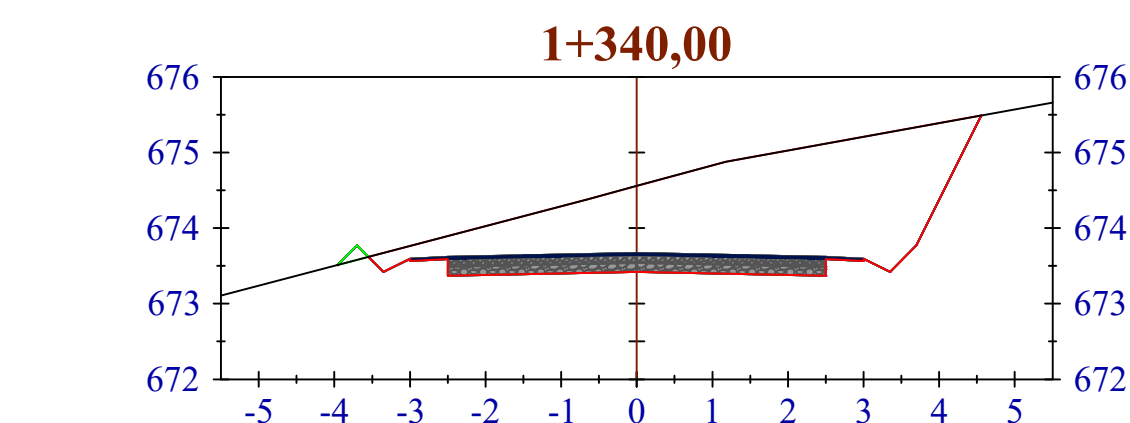
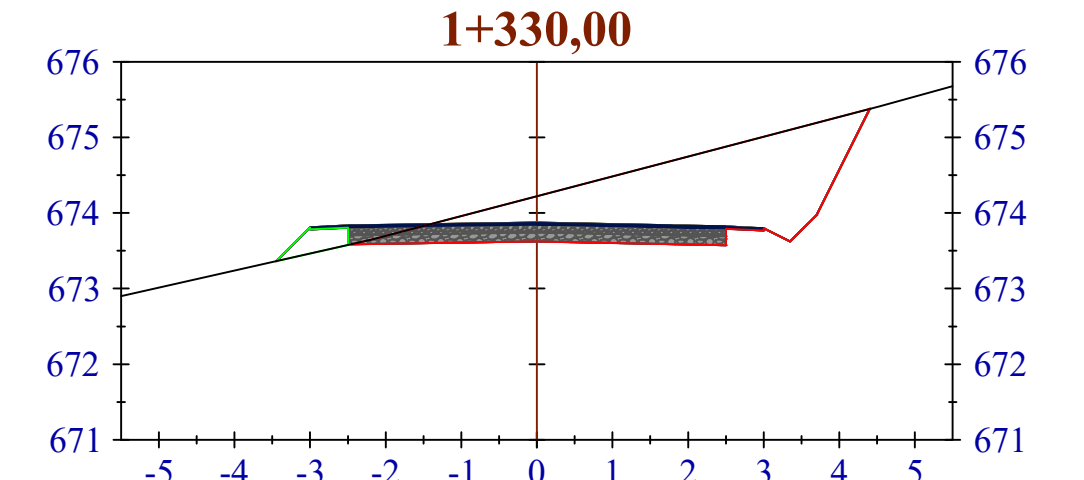
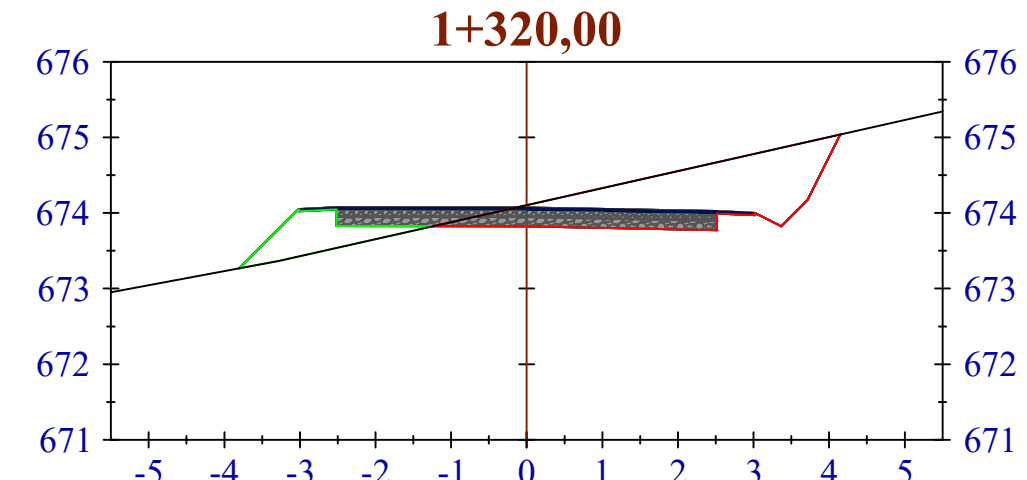
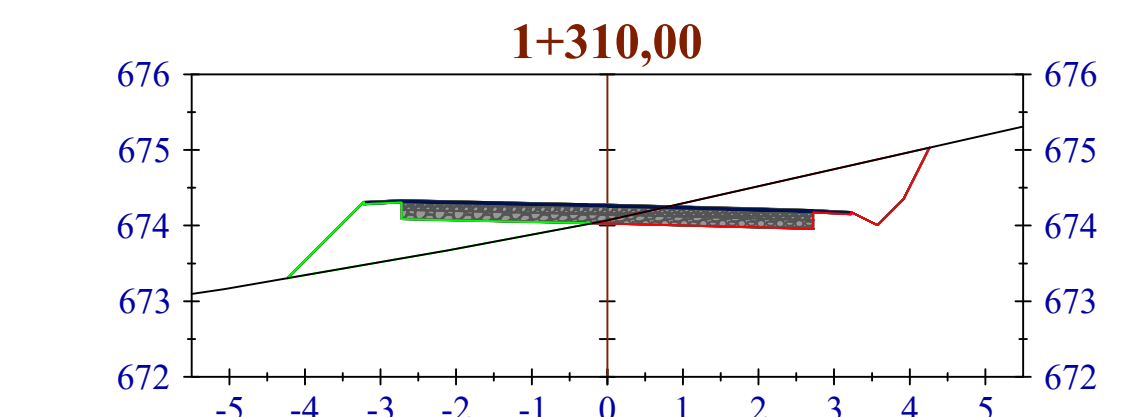
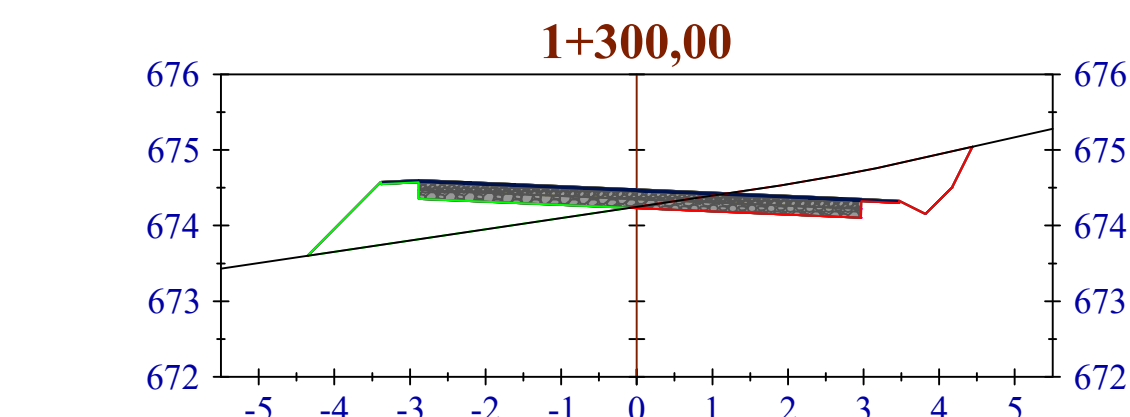
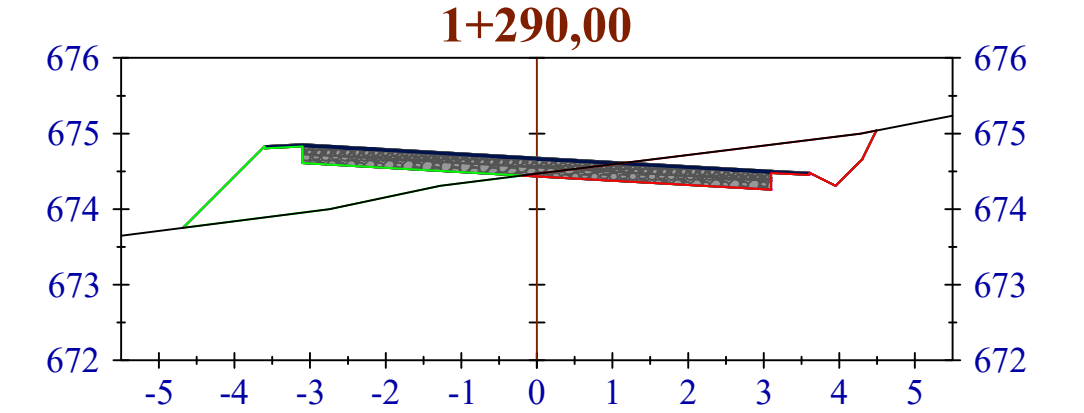
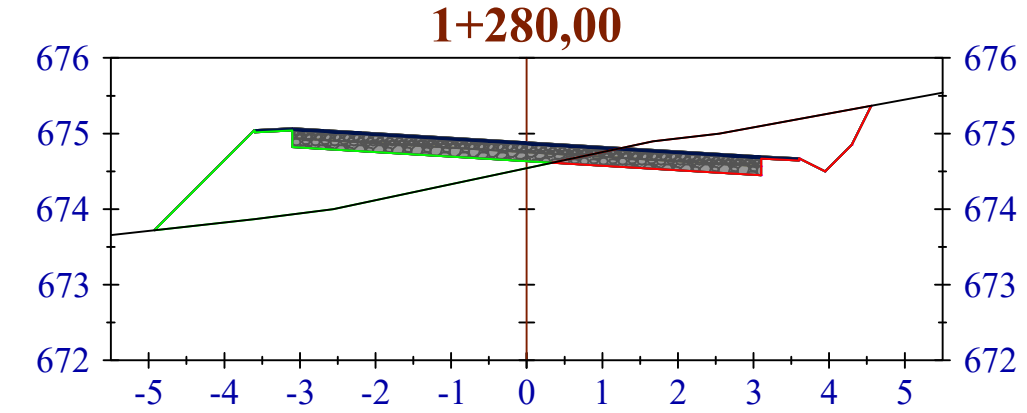
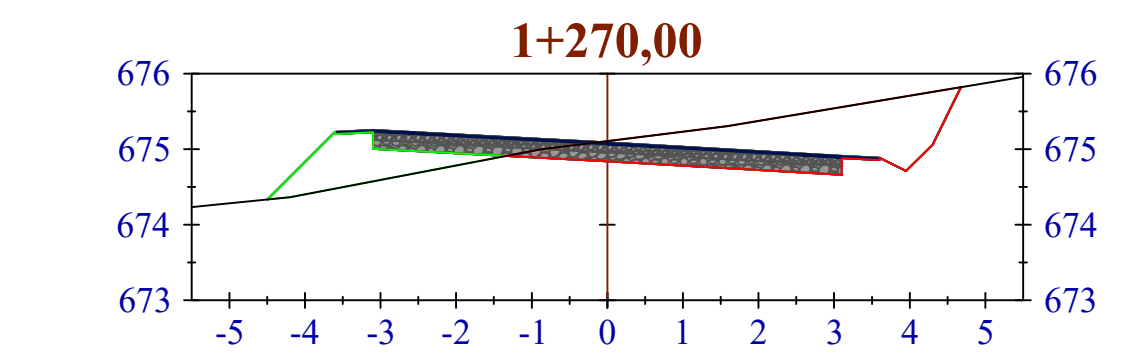
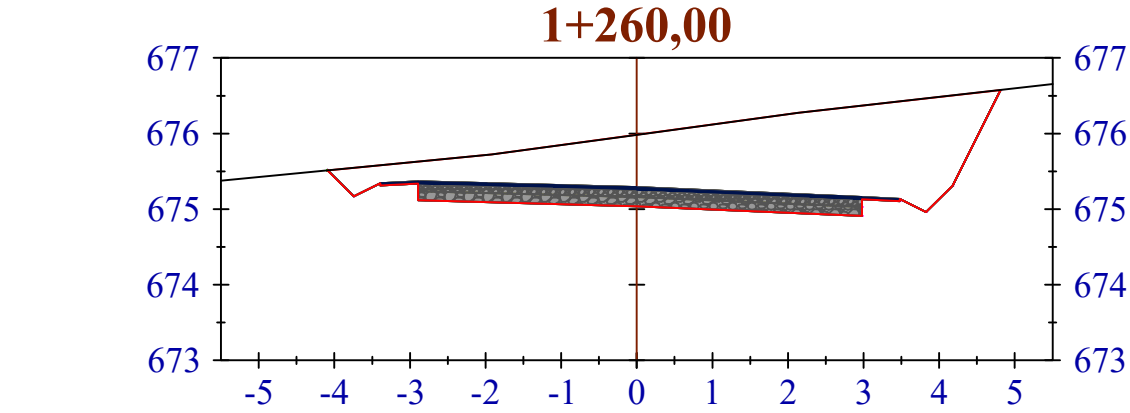
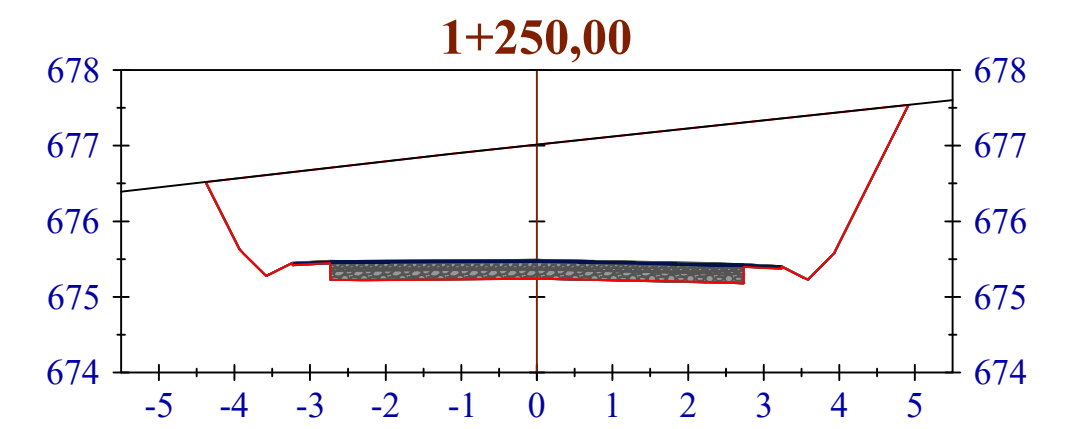
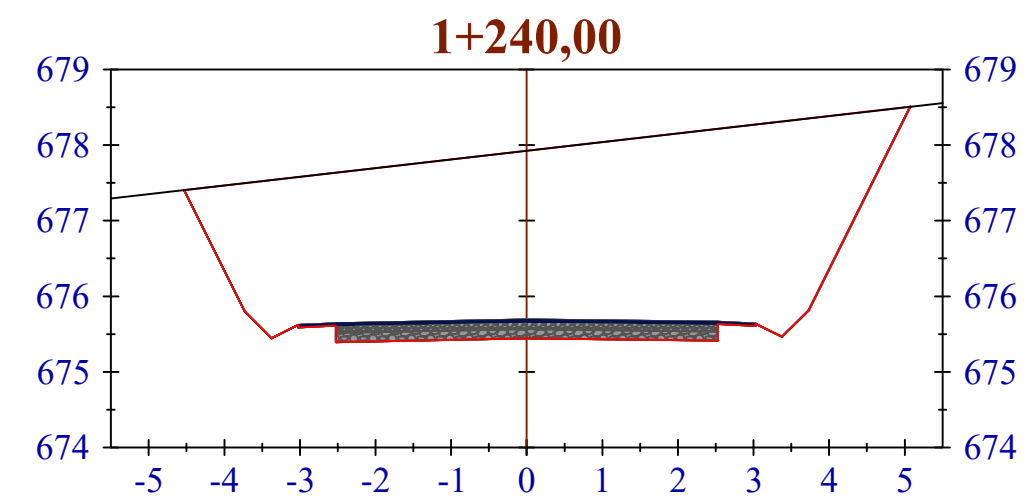
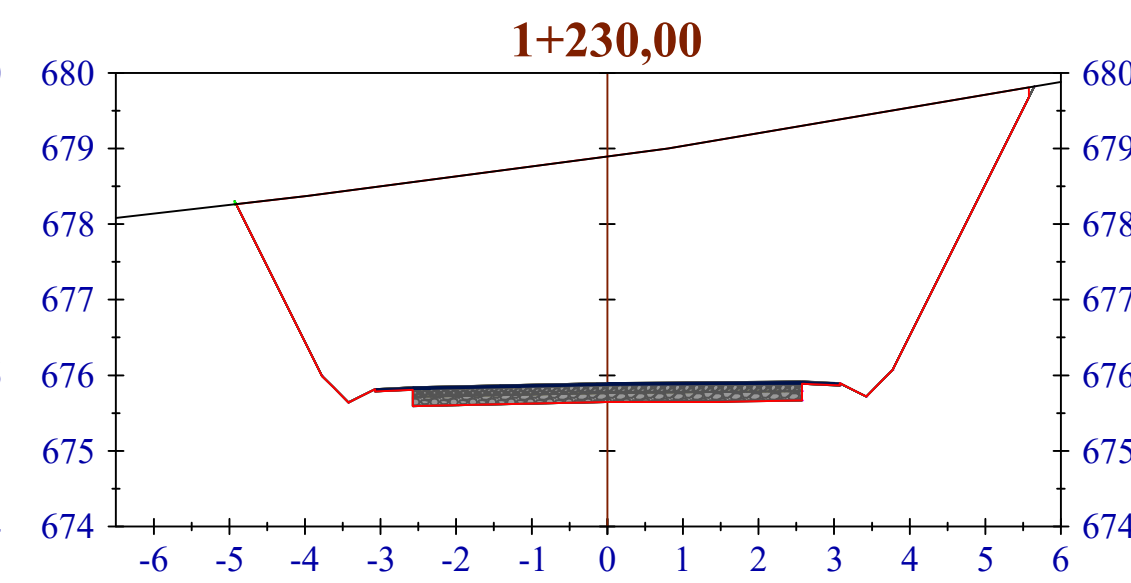
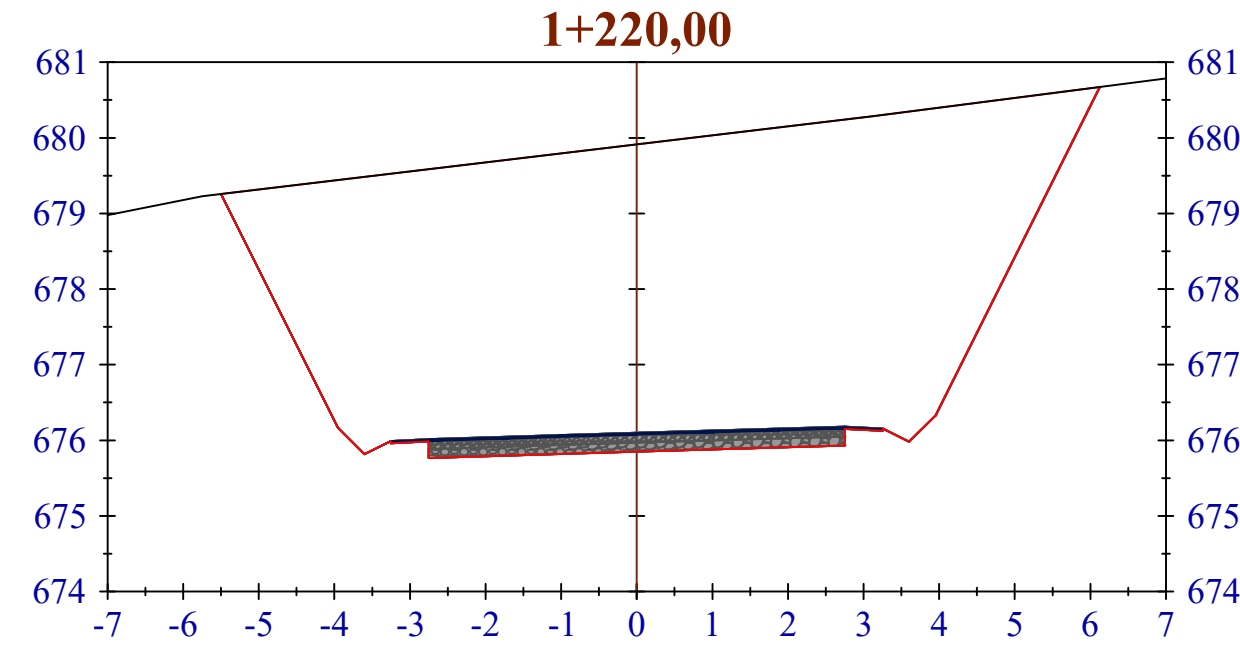
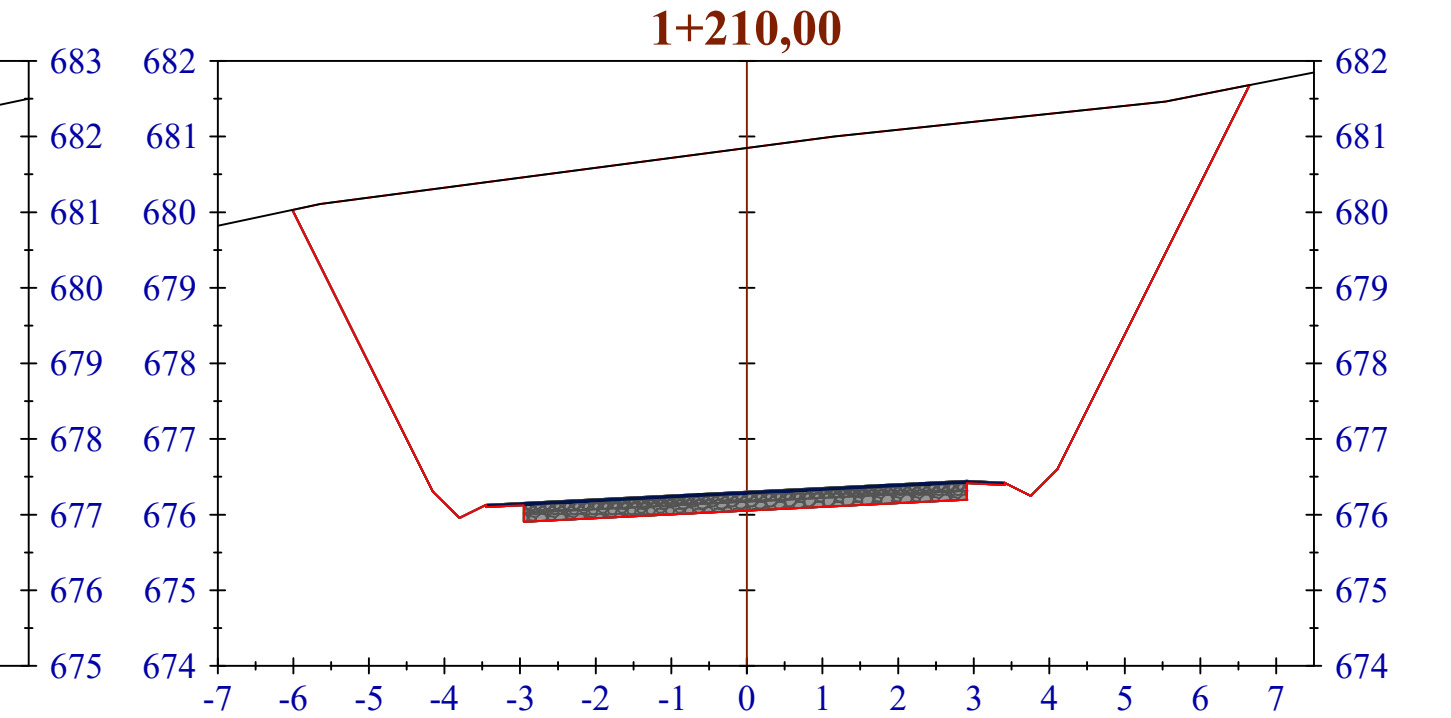
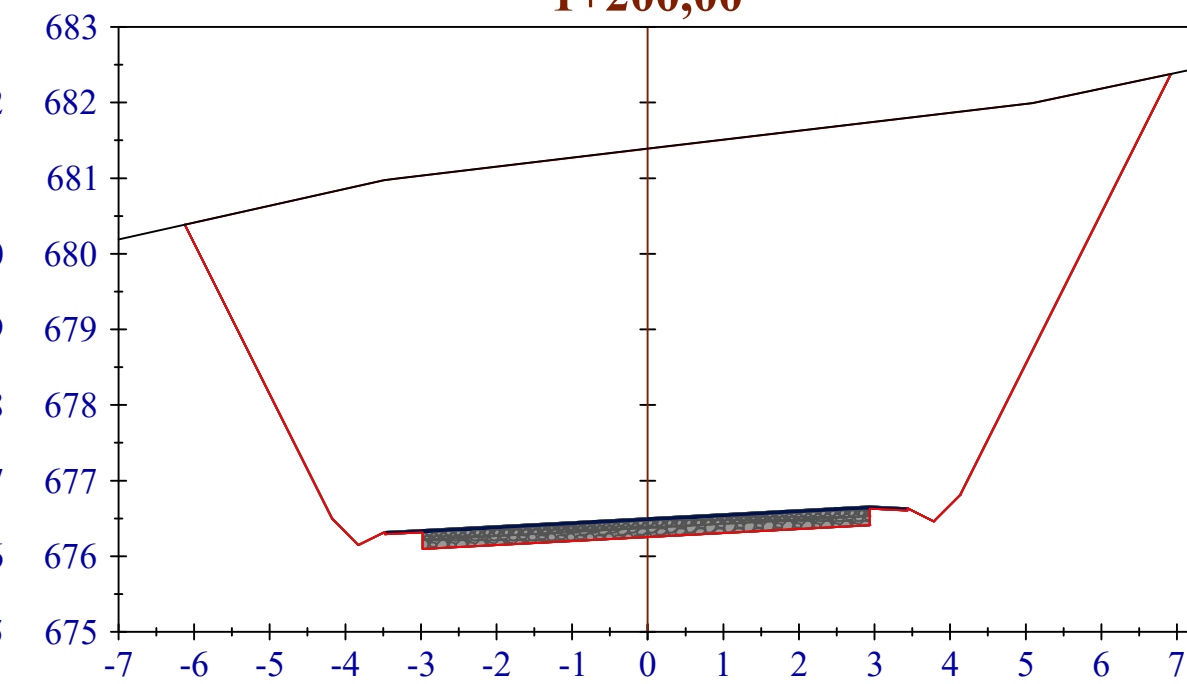
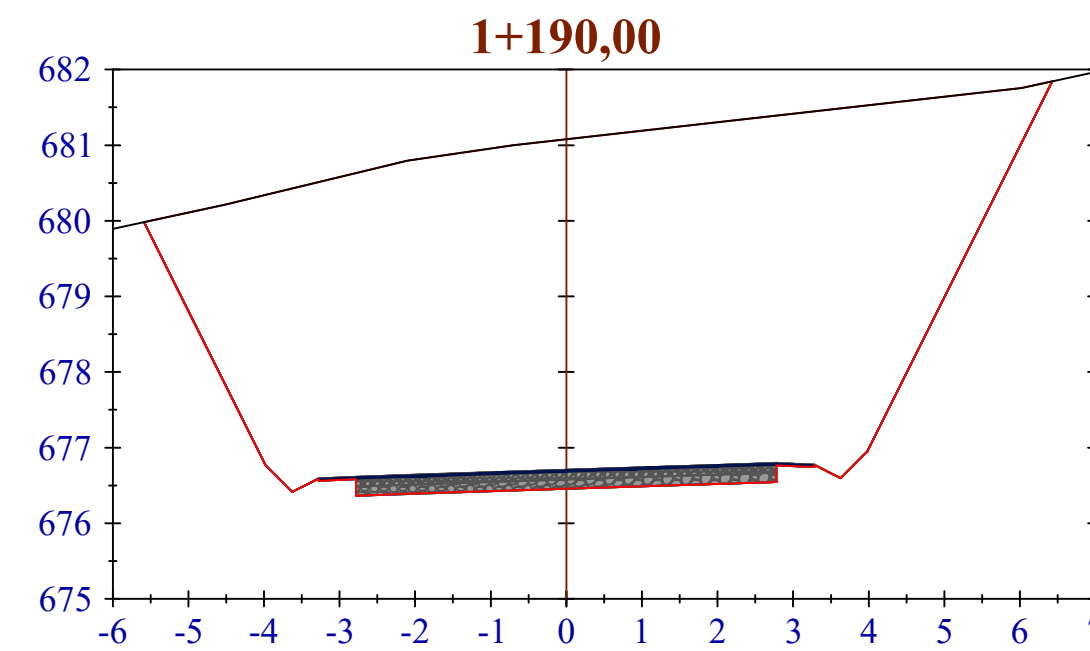
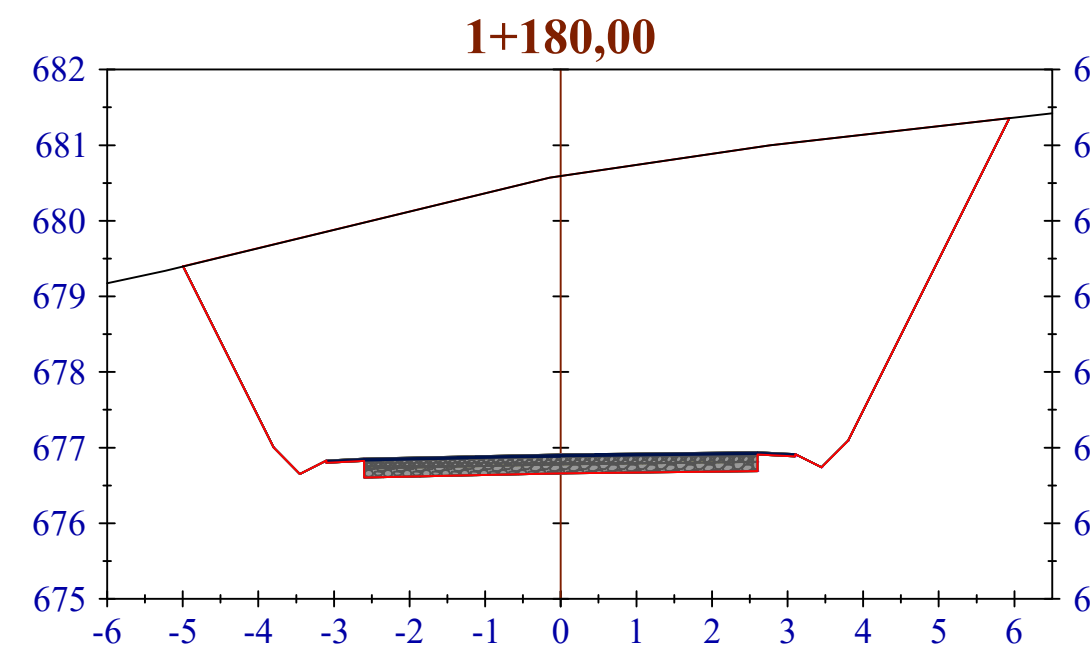
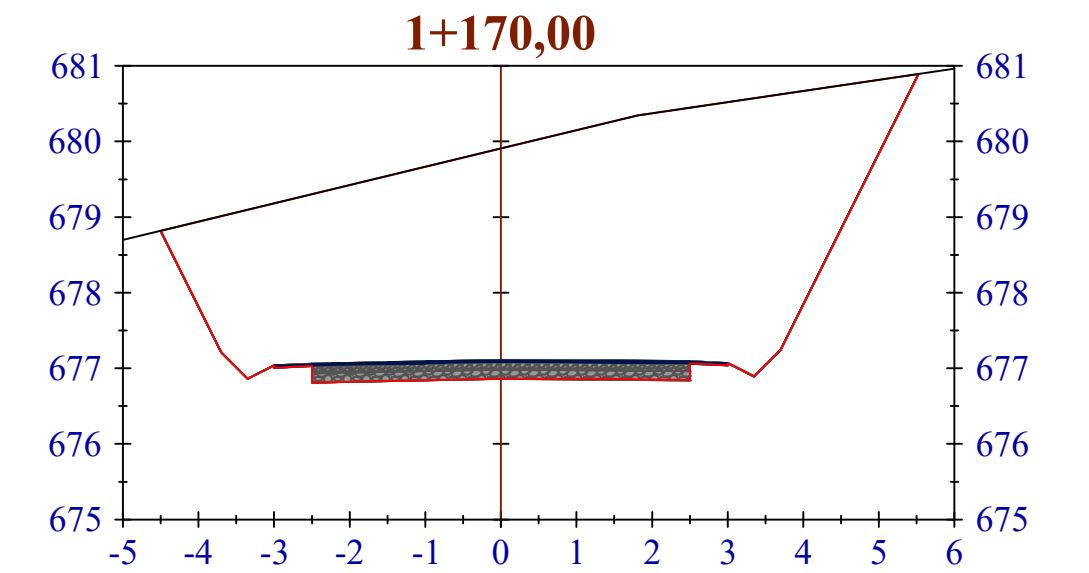
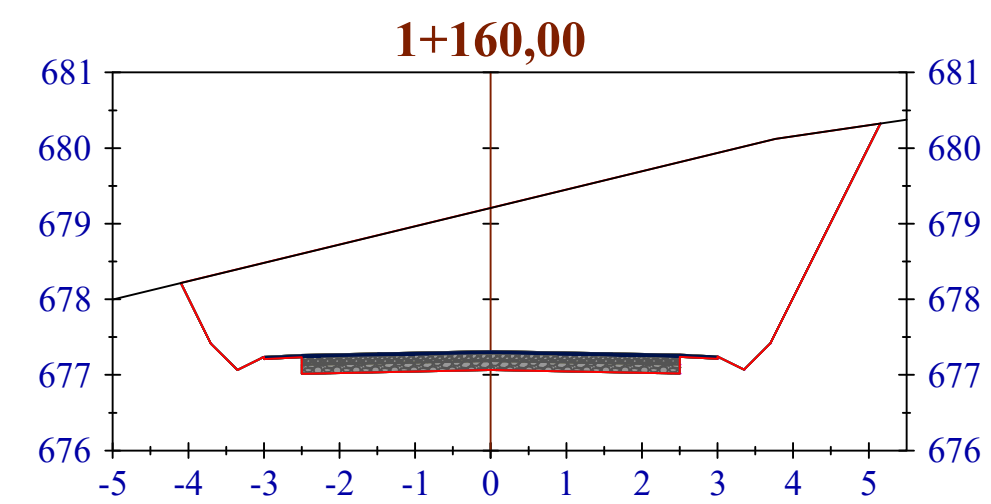
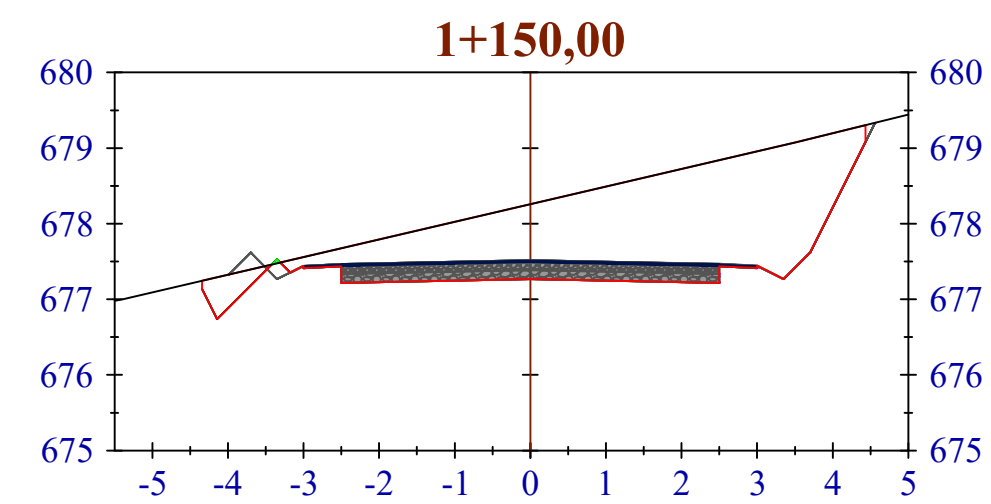
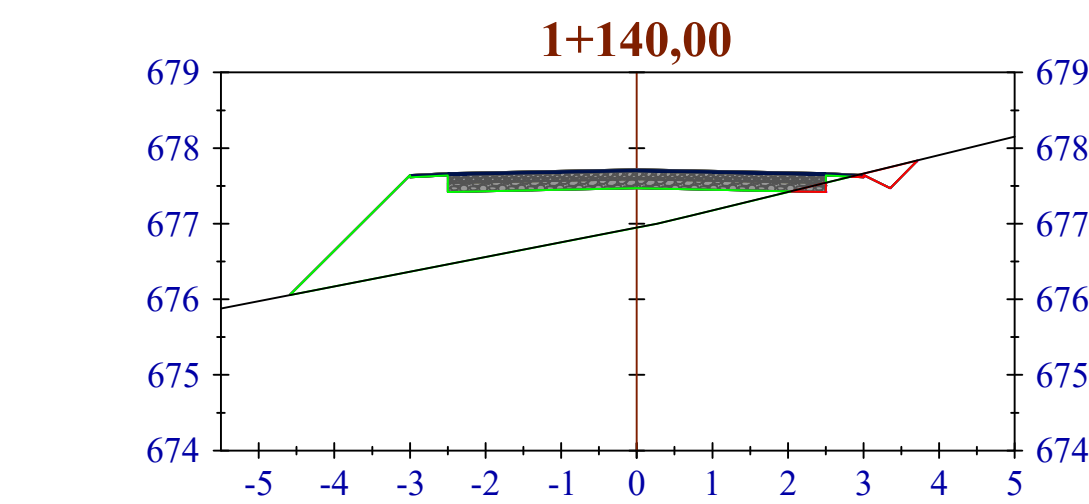
SECCIONES TRANSVERSALES



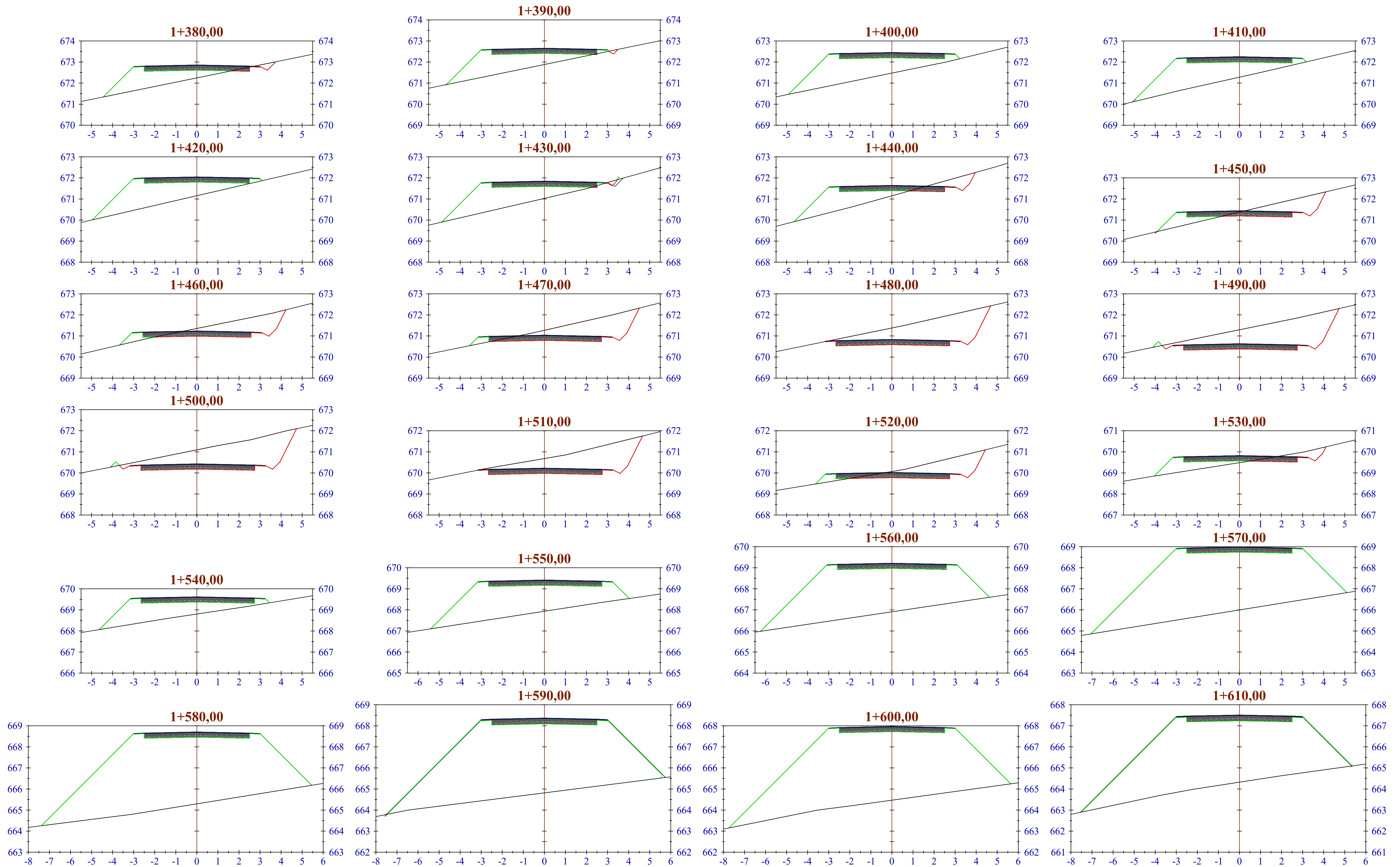
SECCIONES TRANSVERSALES



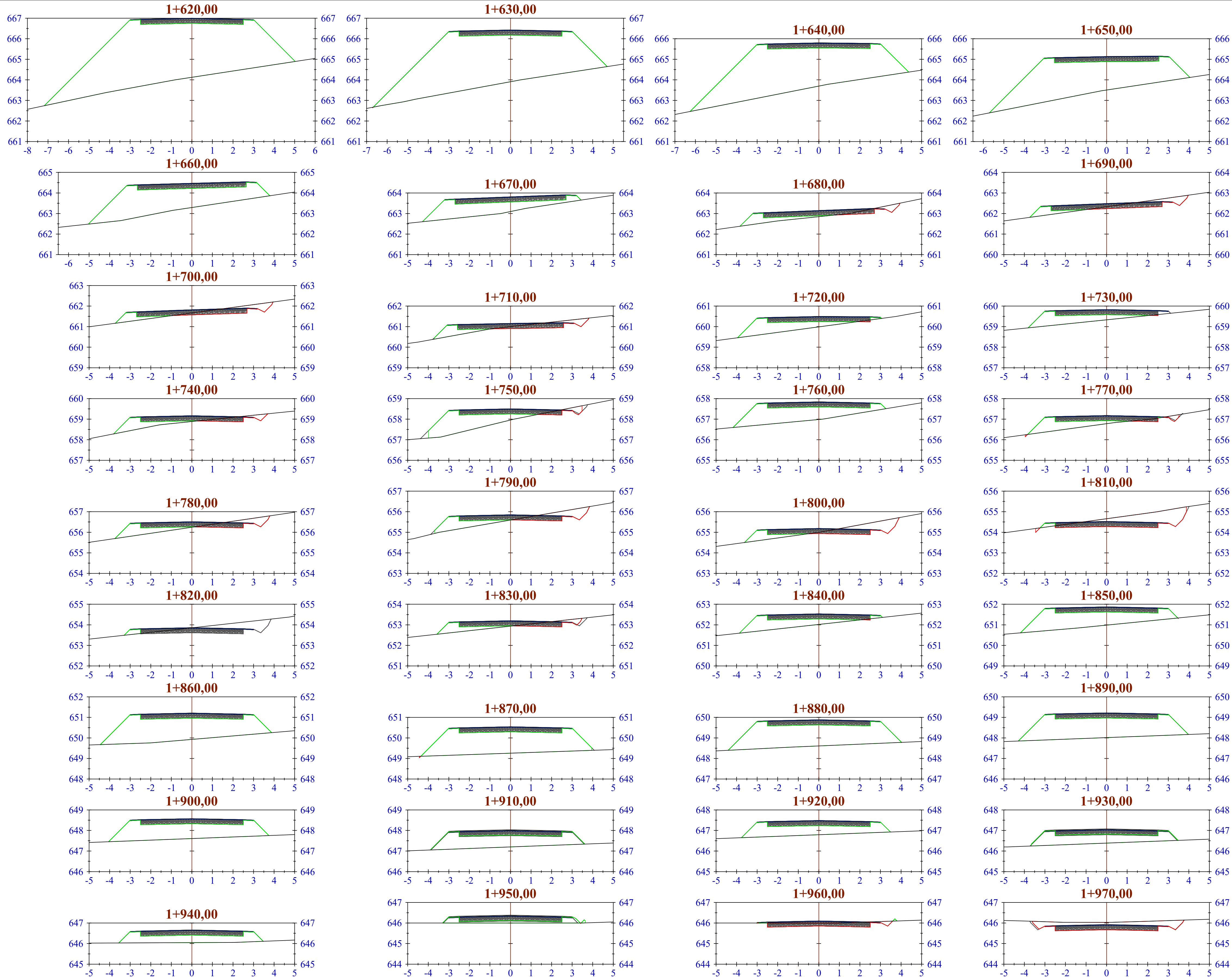
SECCIONES TRANSVERSALES



SECCIONES TRANSVERSALES



SECCIONES TRANSVERSALES



UNIVERSIDAD AUTÓNOMA JUAN MISAEL SARACHO
 FACULTAD DE CIENCIAS Y TECNOLOGÍA
 CARRERA DE INGENIERÍA CIVIL

MATERIA: **PROYECTO DE GRADO
 (MENCION VÍAS) CIV - 502**

PROYECTO: **DISEÑO DE INGENIERÍA MEJORAMIENTO DEL CAMINO
 SAN NICOLAS - RÍO BERMEJO HASTA LA PROGRESIVA 5+000
 DEL MUNICIPIO DE CARAPARÍ**

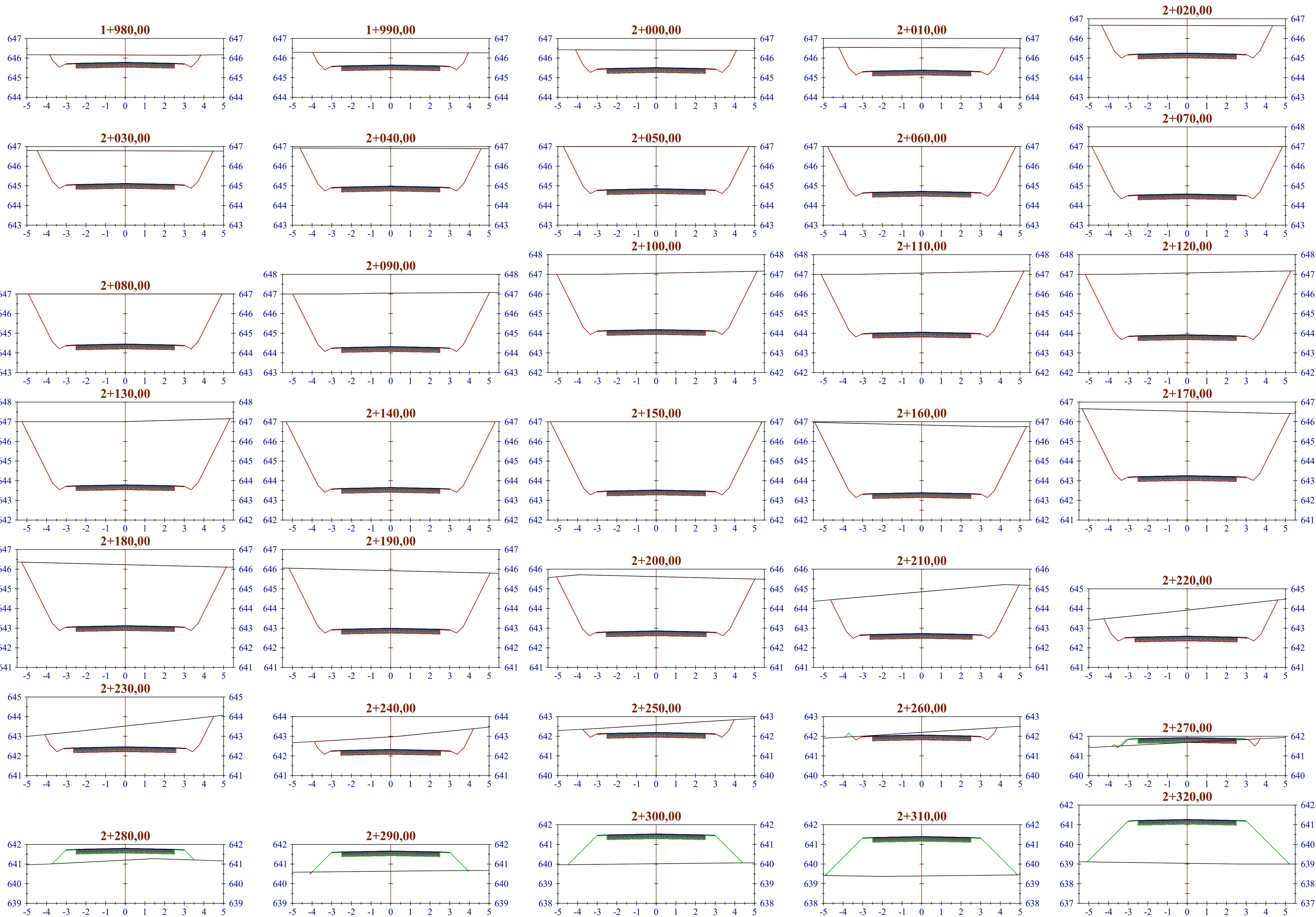
UNIVERSITARIA: **SHIRLEY ESCALANTE TEJERINA**

DATUM: **U.T.M.**
 SISTEMA DE PROYECCIÓN: **WGS-84**

ZONA: **20-S**
 FECHA: **SEPT. 2023**
 ESCALA: **1:100**

Nº DE LÁMINA: **8/16**

SECCIONES TRANSVERSALES



UNIVERSIDAD AUTÓNOMA JUAN MISAEL SARACHO
 FACULTAD DE CIENCIAS Y TECNOLOGÍA
 CARRERA DE INGENIERÍA CIVIL

MATERIA: **PROYECTO DE GRADO
 (MENCION VÍAS) CIV - 502**

PROYECTO: **DISEÑO DE INGENIERÍA MEJORAMIENTO DEL CAMINO
 SAN NICOLAS - RÍO BERMEJO HASTA LA PROGRESIVA 5+000
 DEL MUNICIPIO DE CARAPARÍ**

UNIVERSITARIA: **SHIRLEY ESCALANTE TEJERINA**

DATUM: **U.T.M.**

SISTEMA DE PROYECCIÓN: **WGS-84**

ZONA: **20-S**

FECHA: **SEPT. 2023**

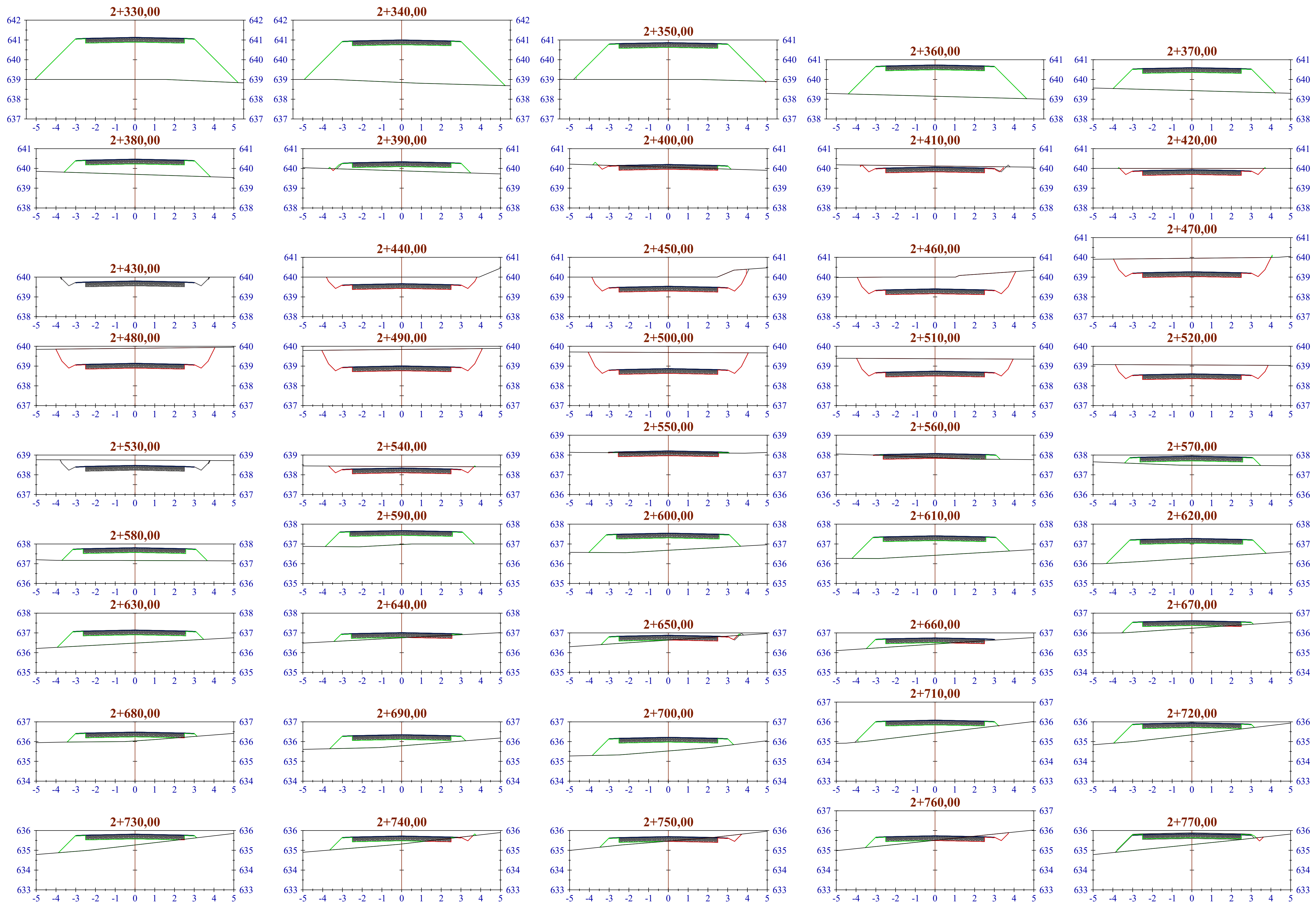
Nº DE LÁMINA:

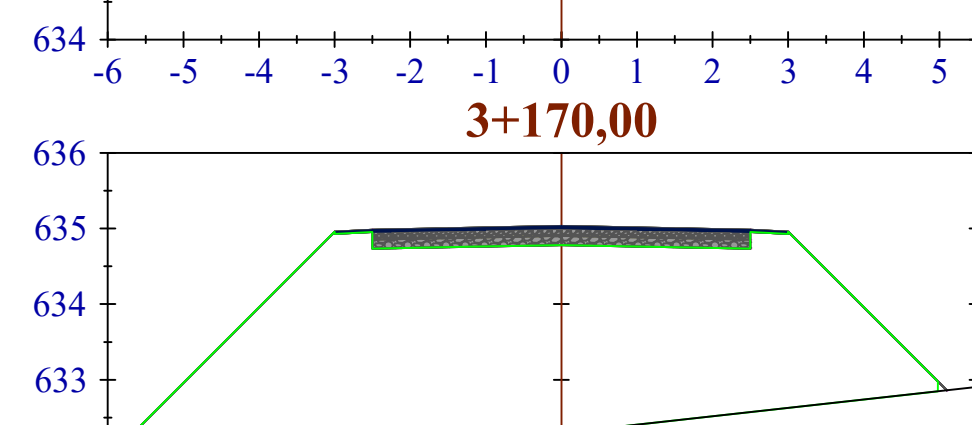
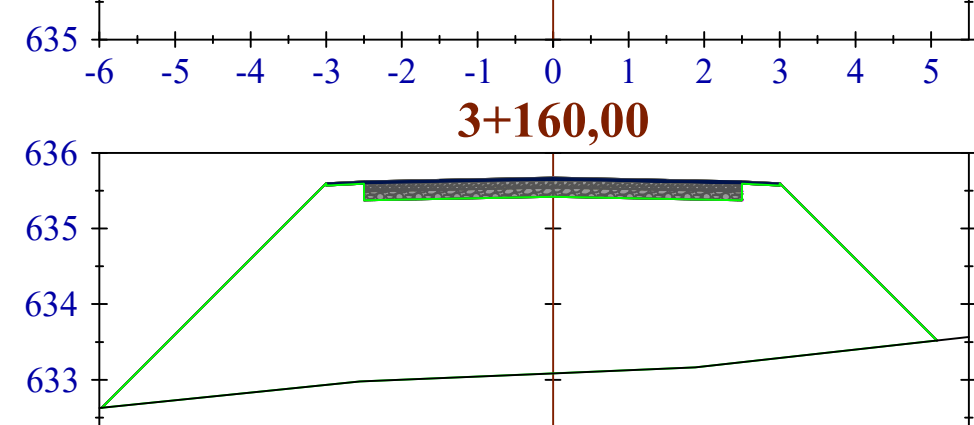
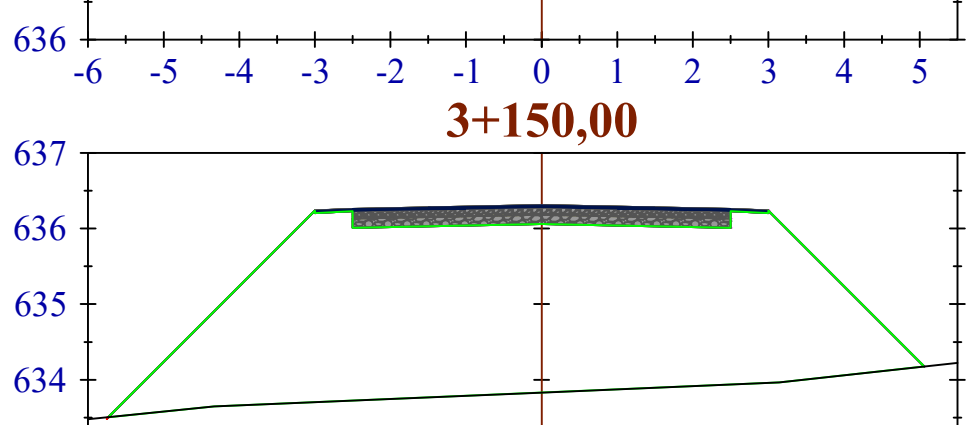
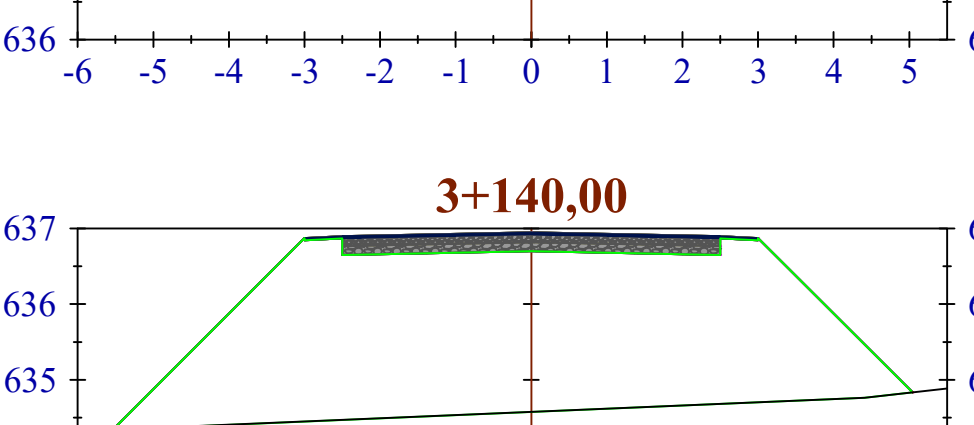
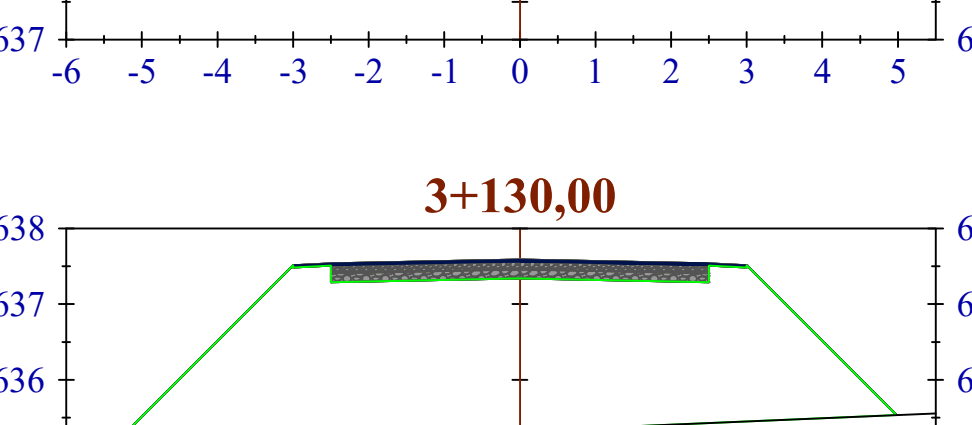
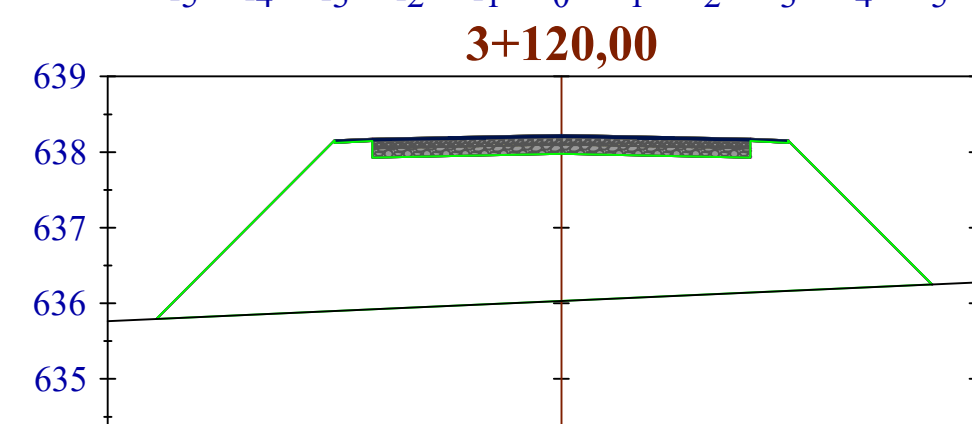
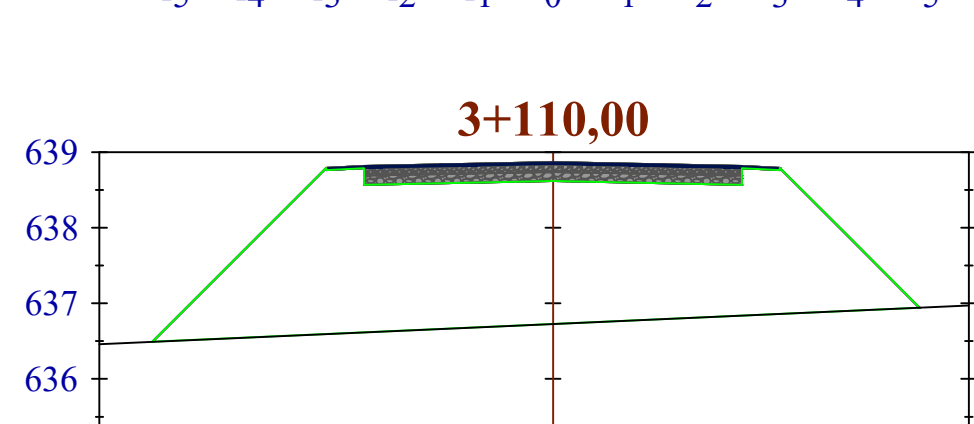
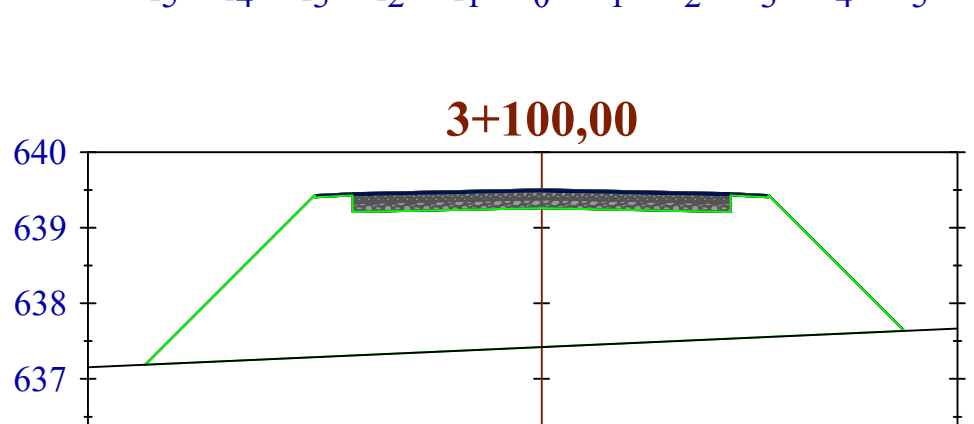
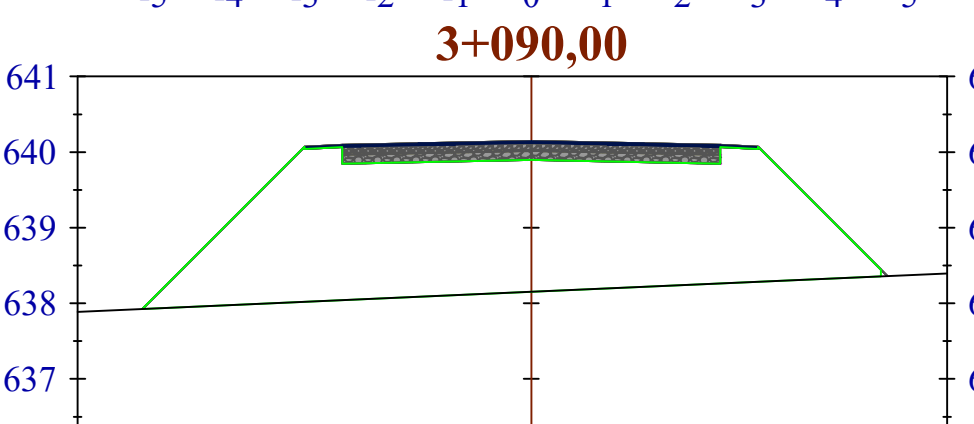
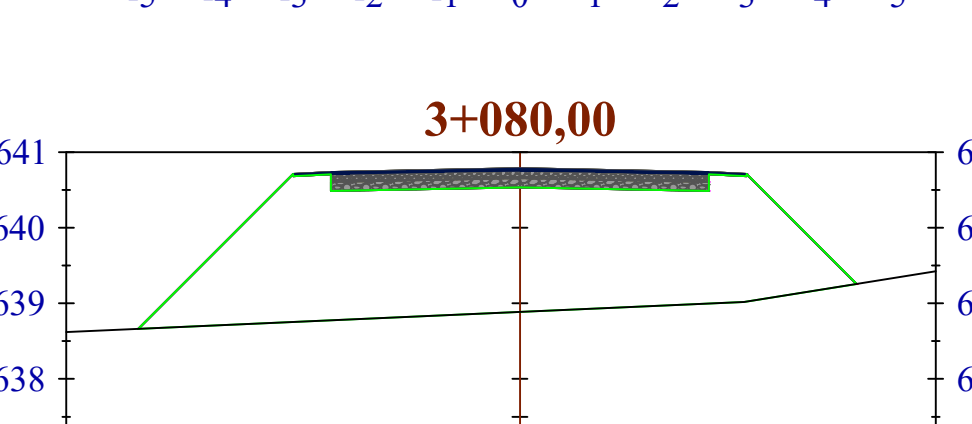
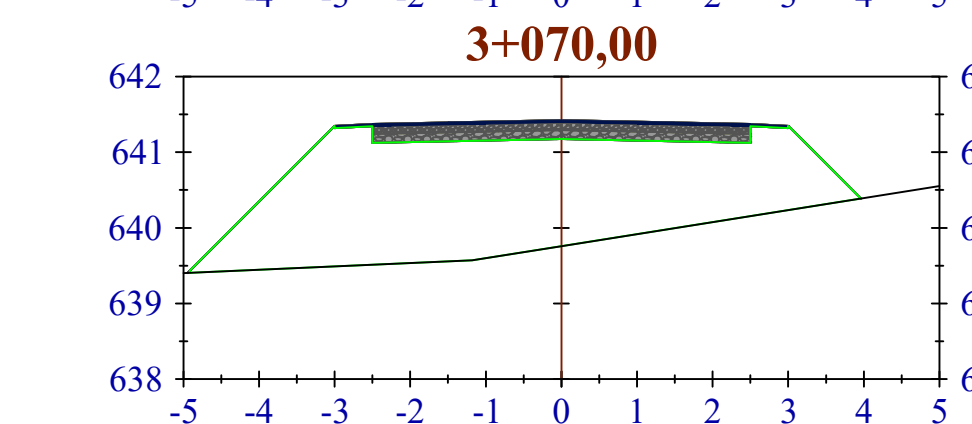
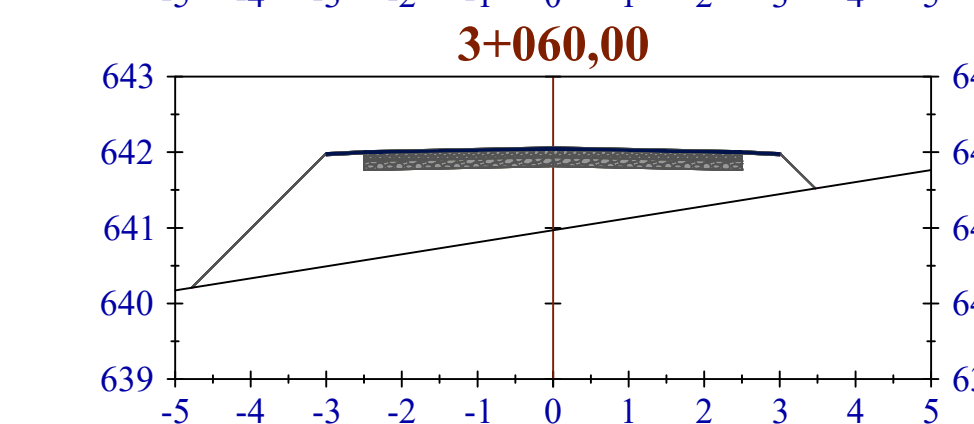
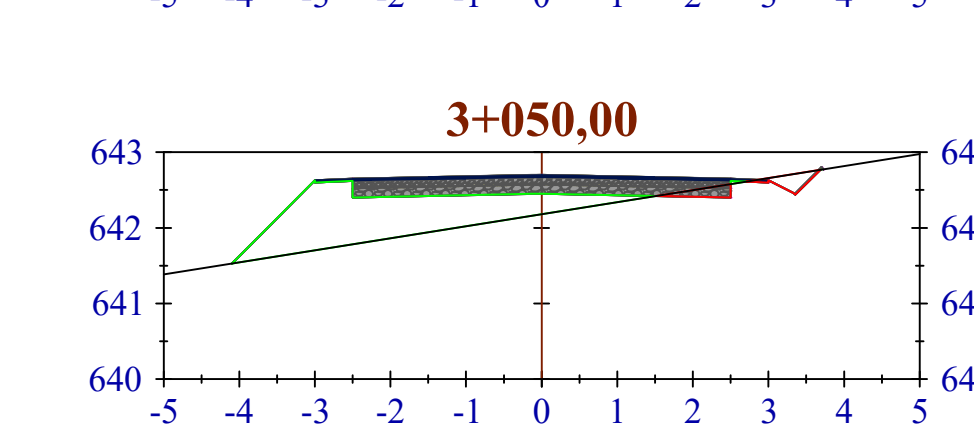
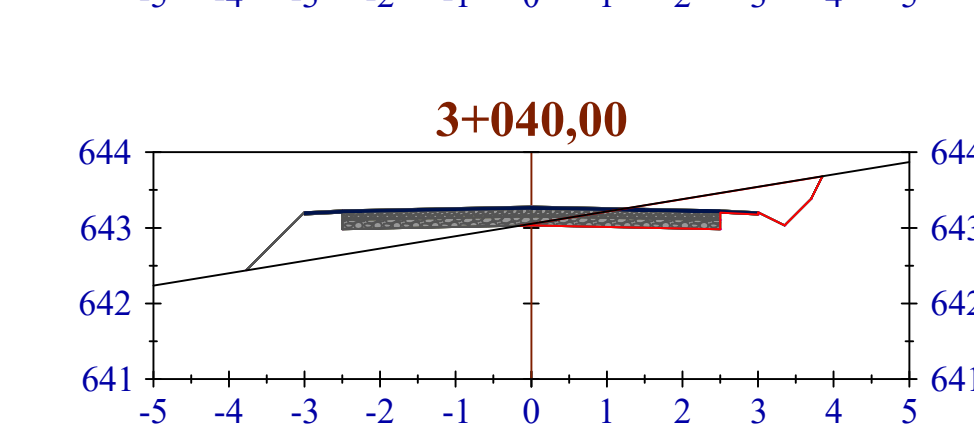
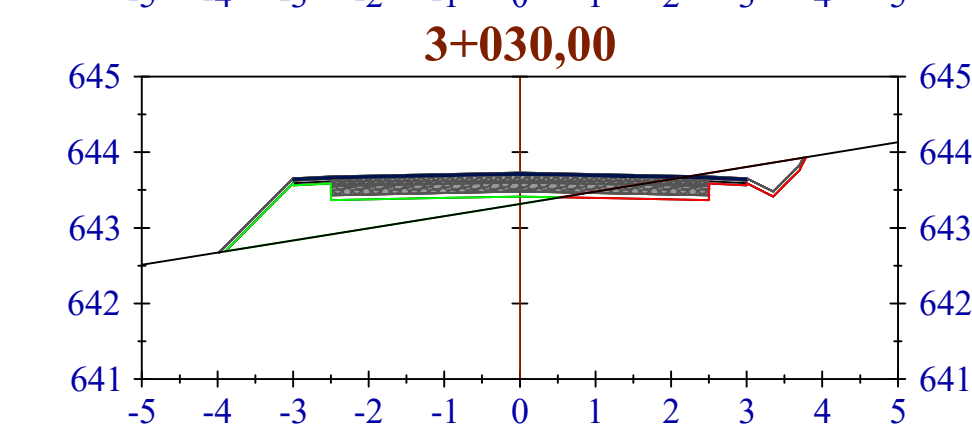
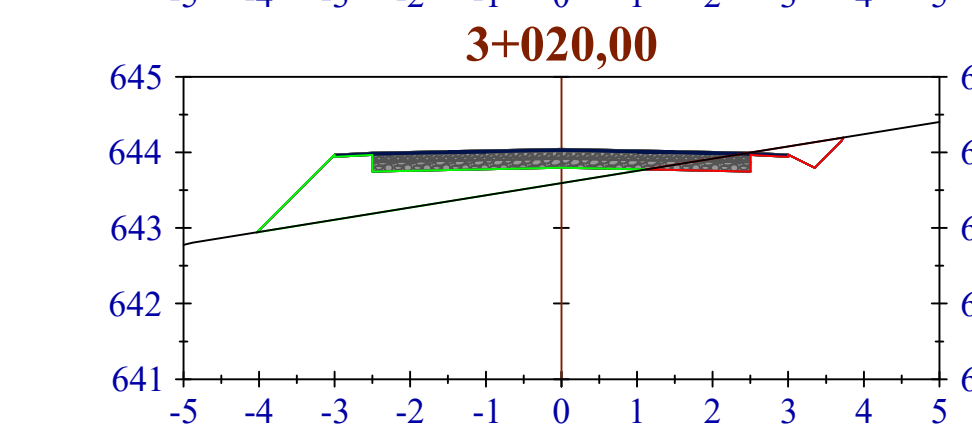
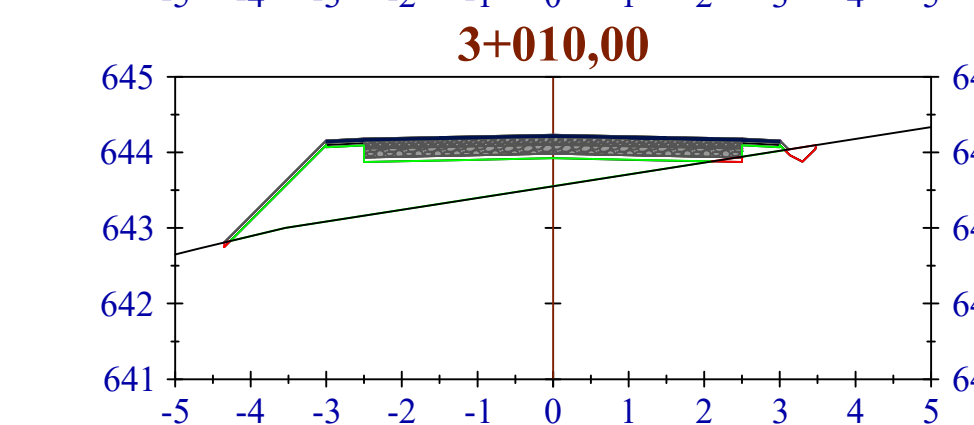
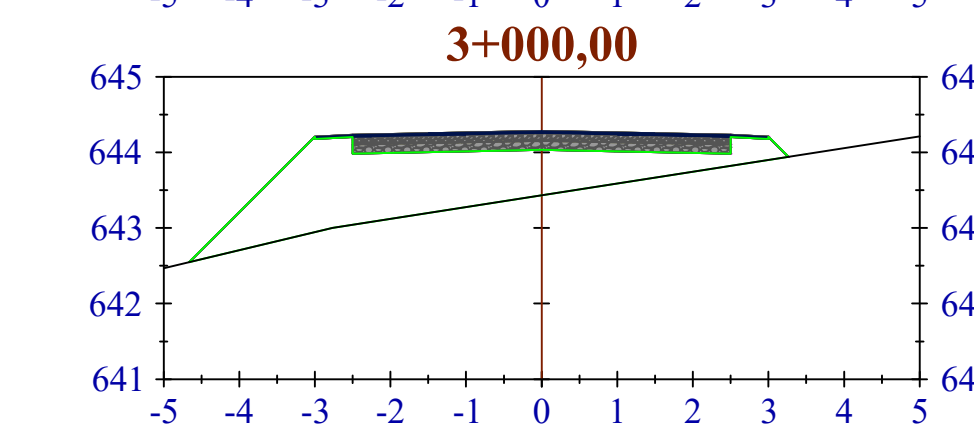
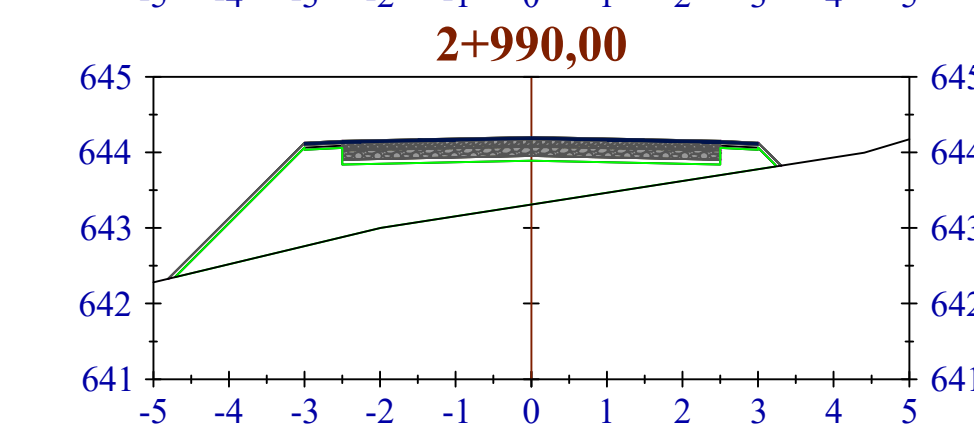
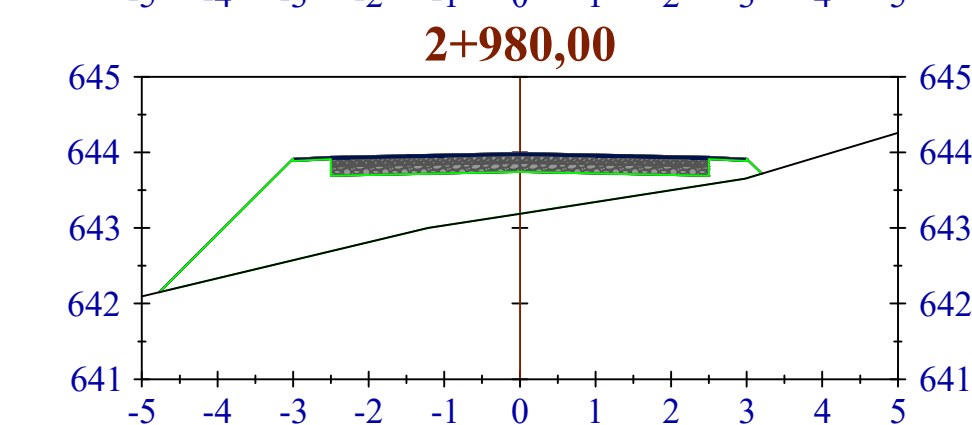
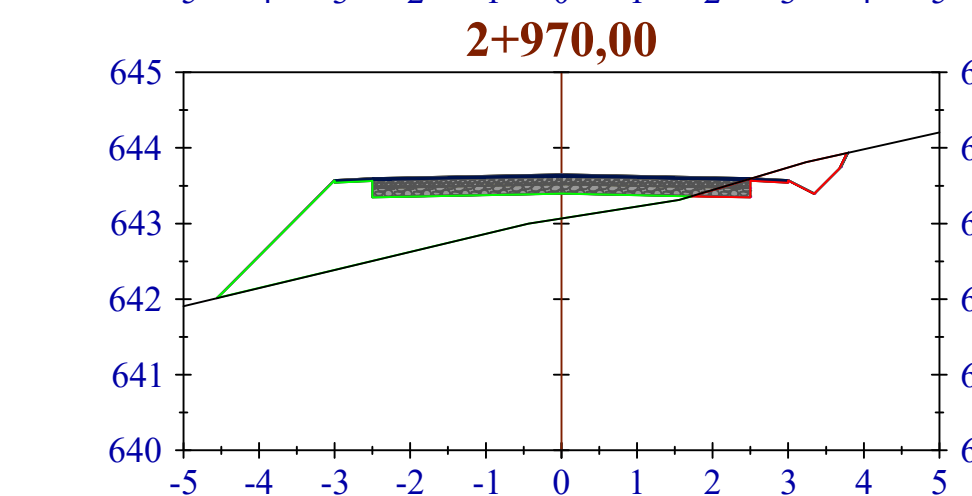
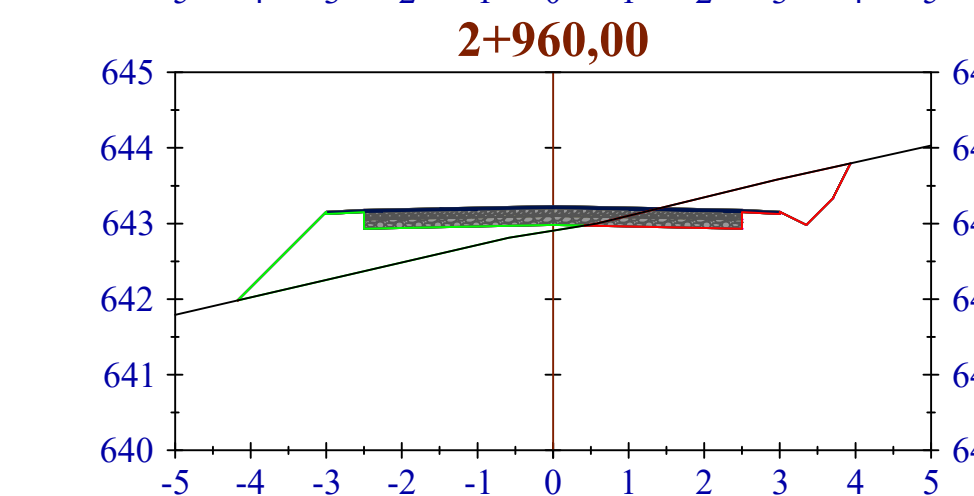
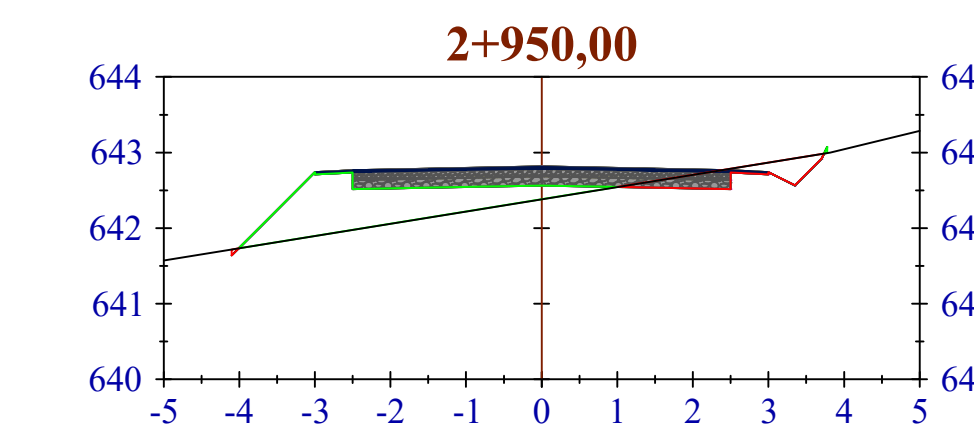
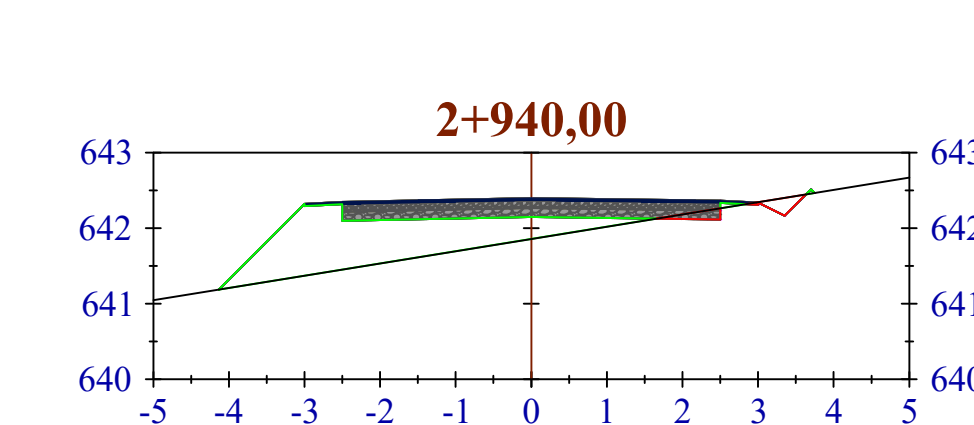
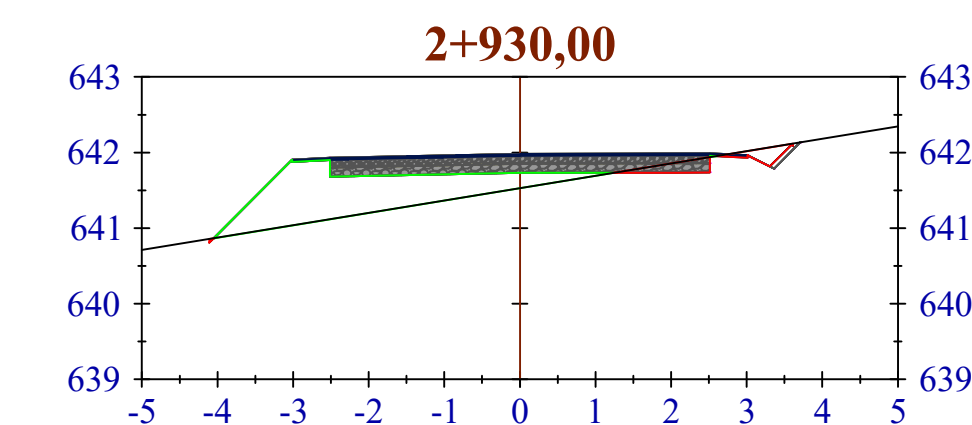
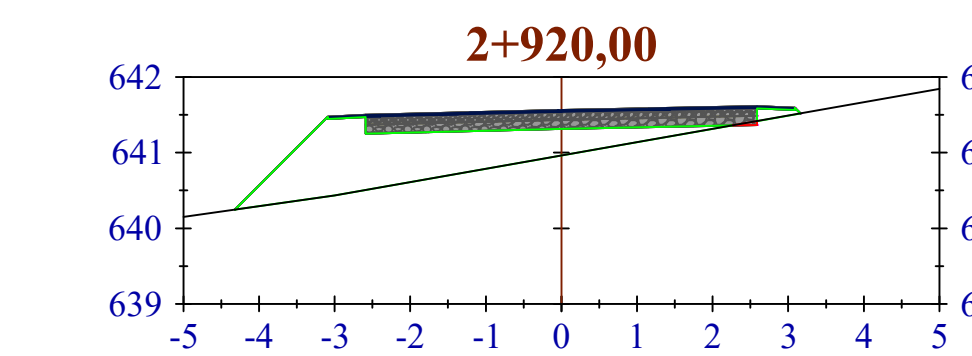
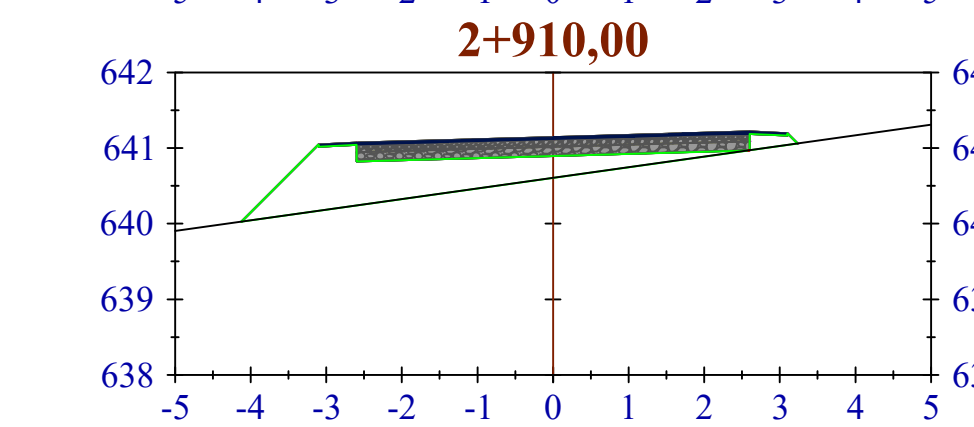
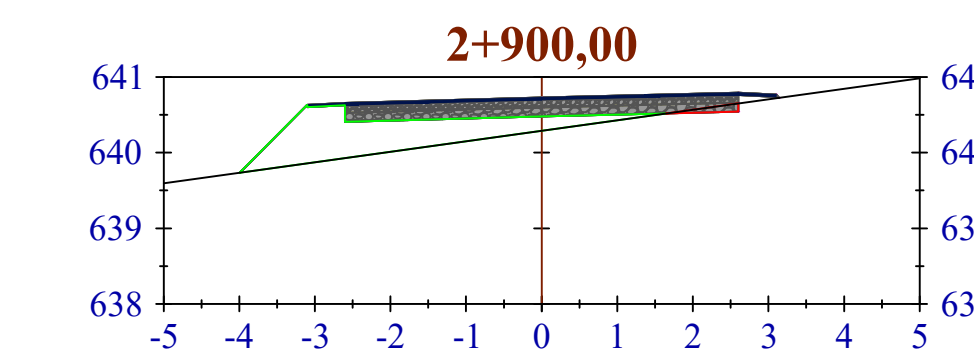
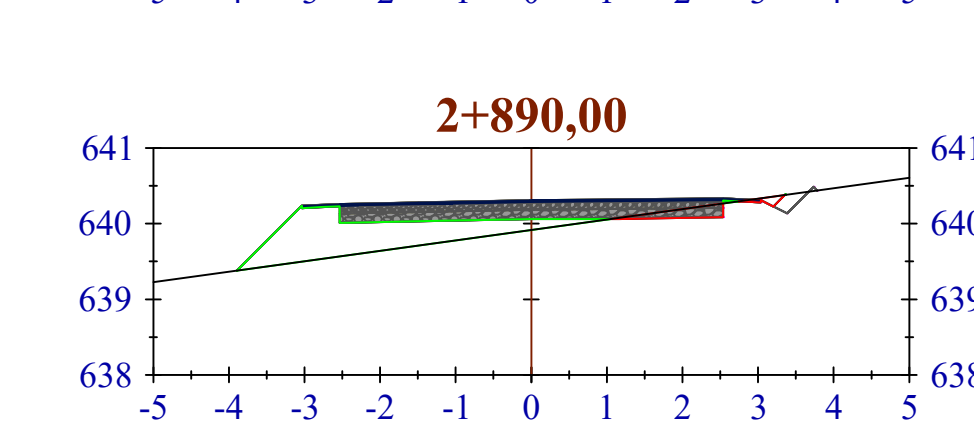
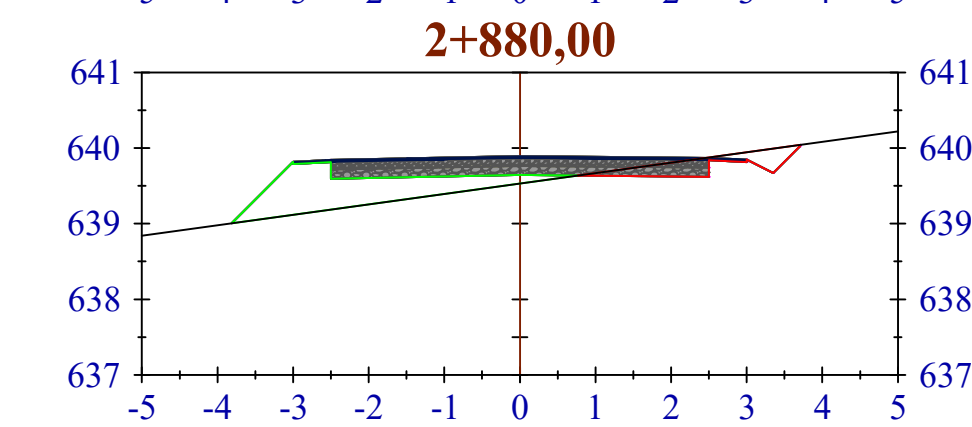
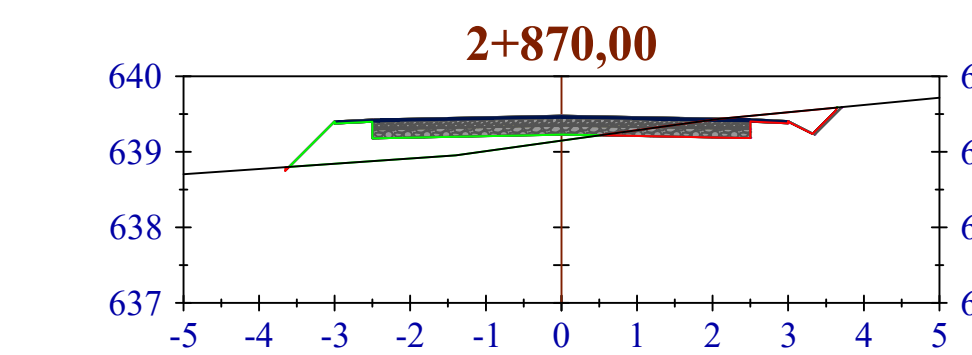
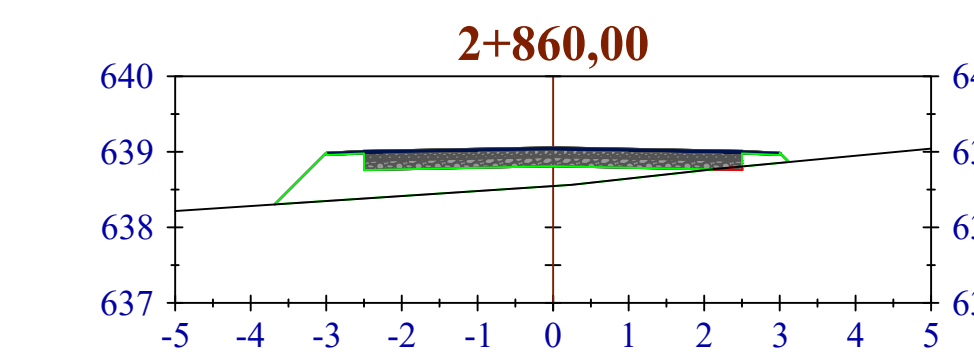
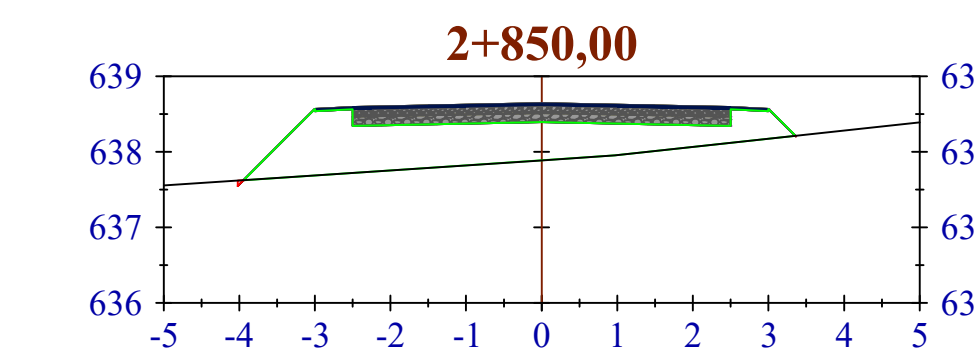
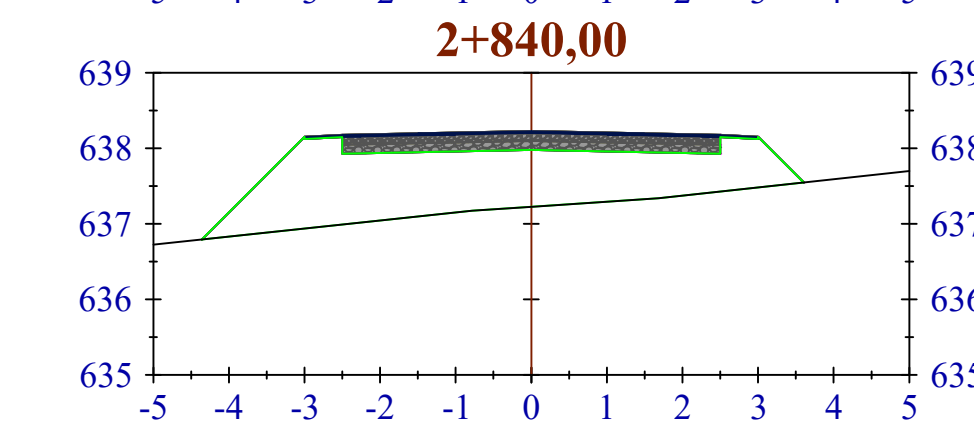
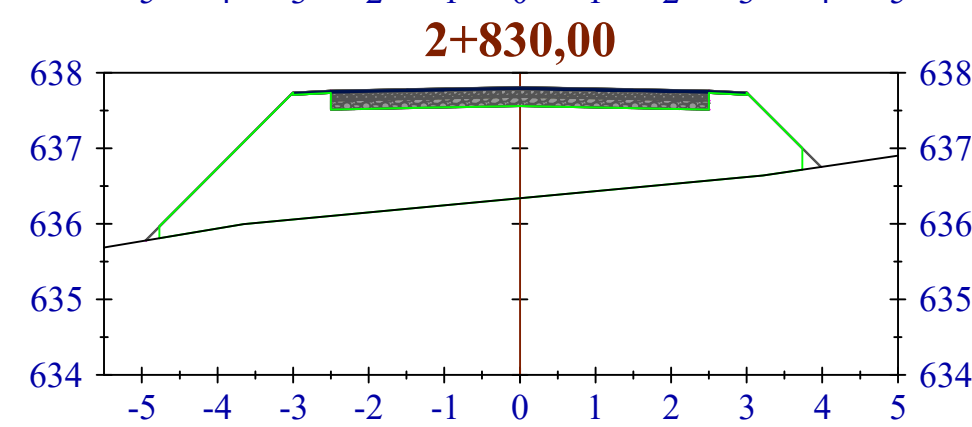
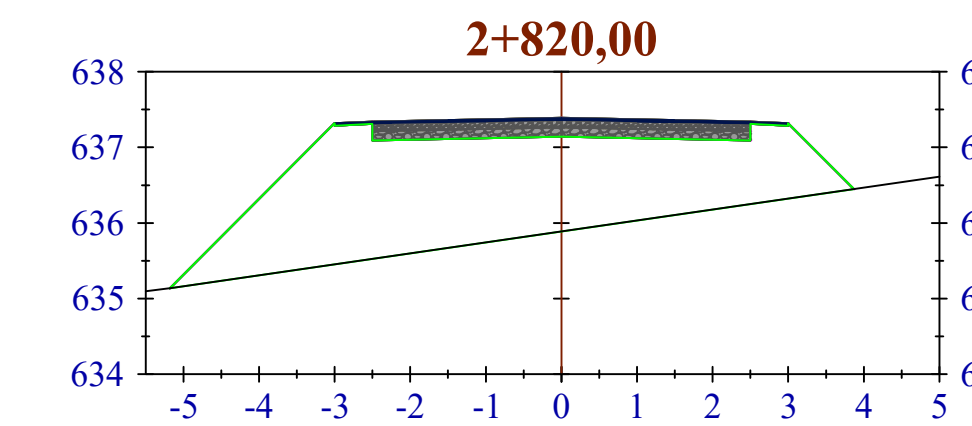
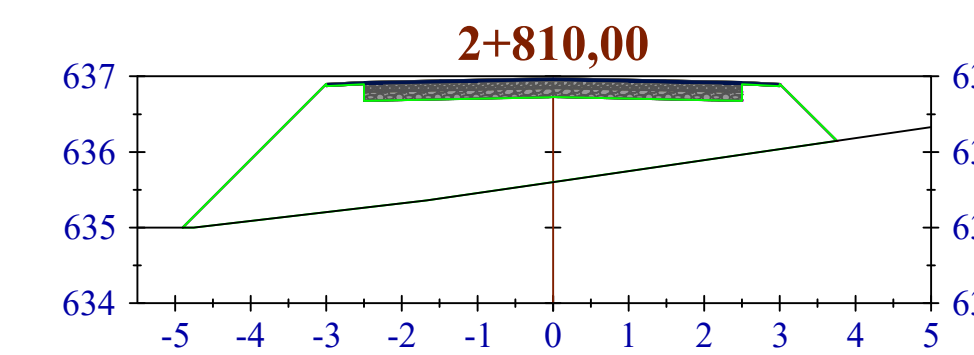
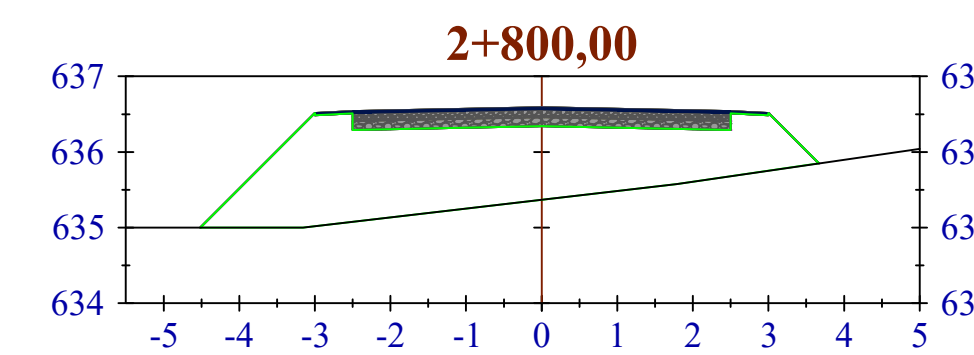
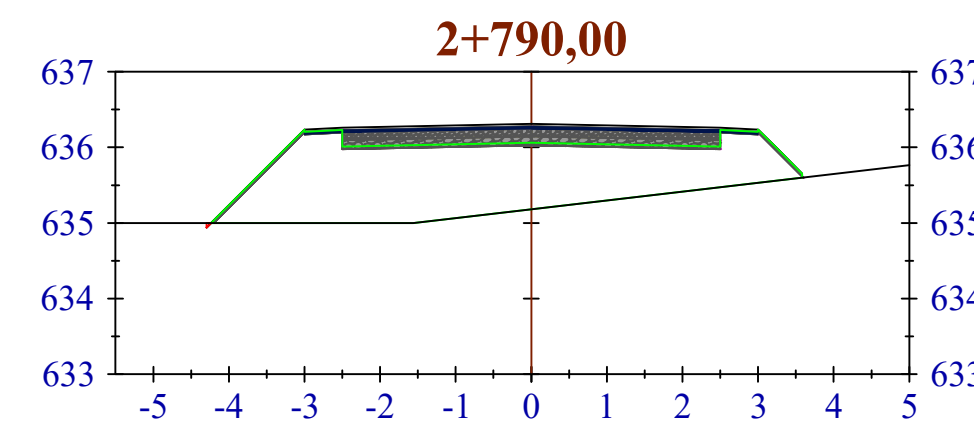
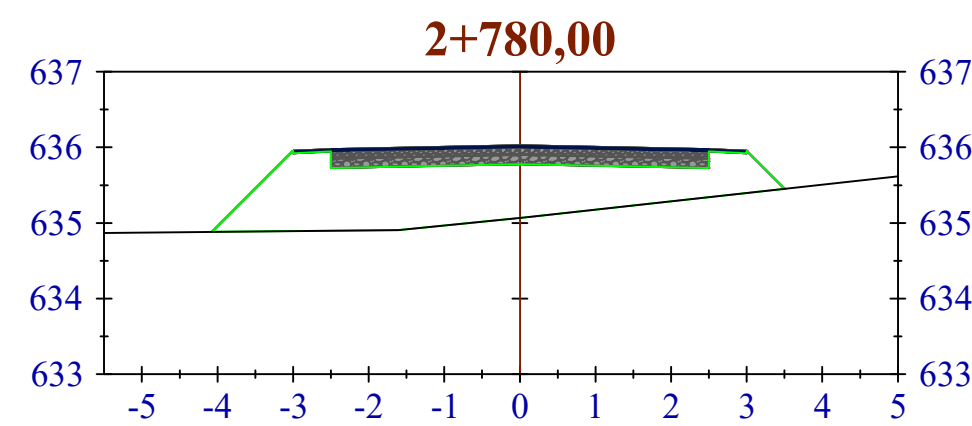
REVISADO:

ESCALA: **1:100**

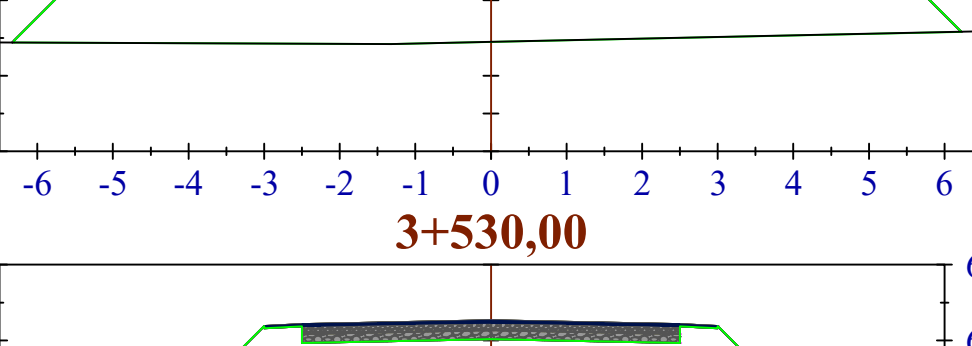
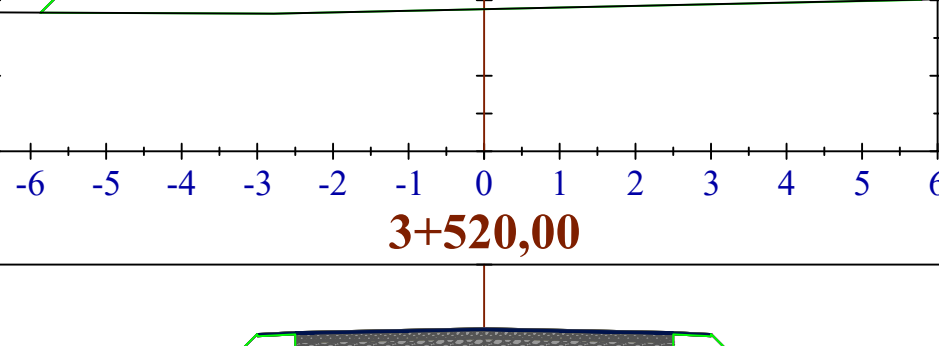
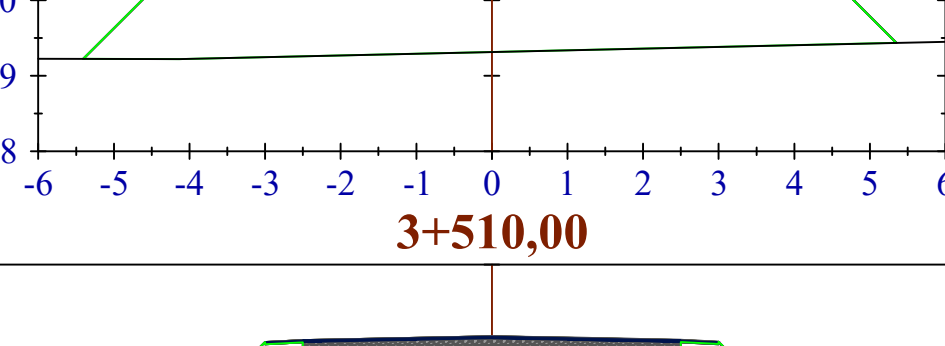
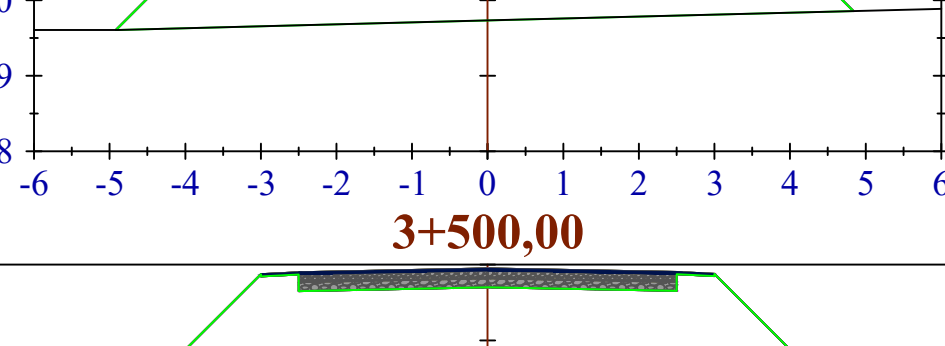
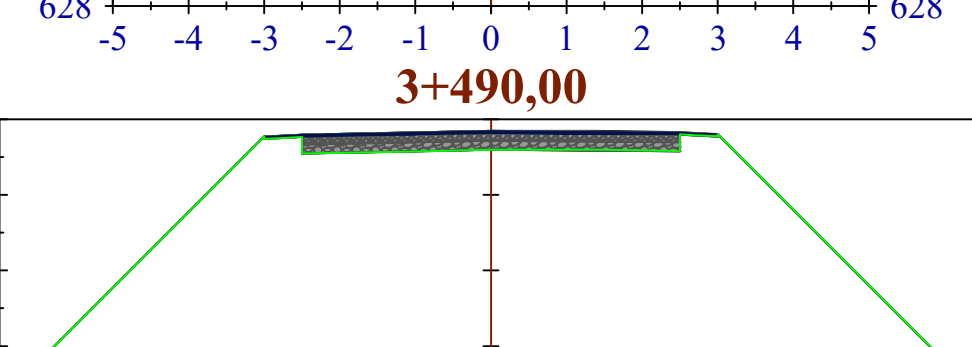
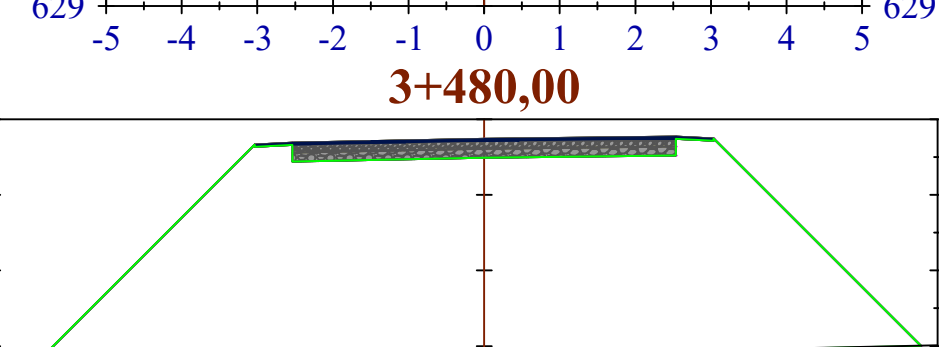
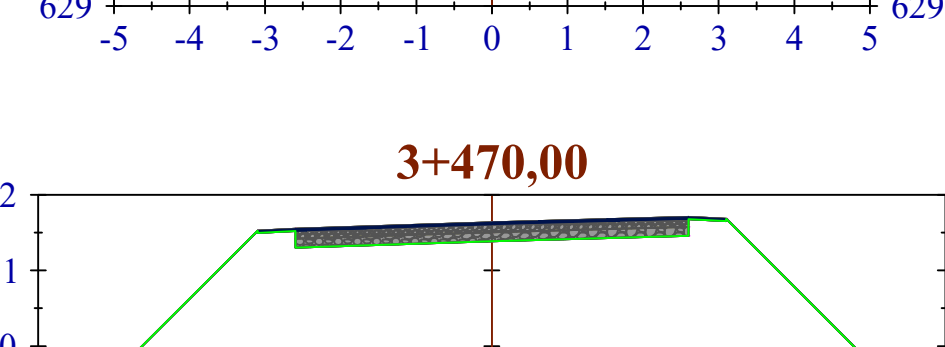
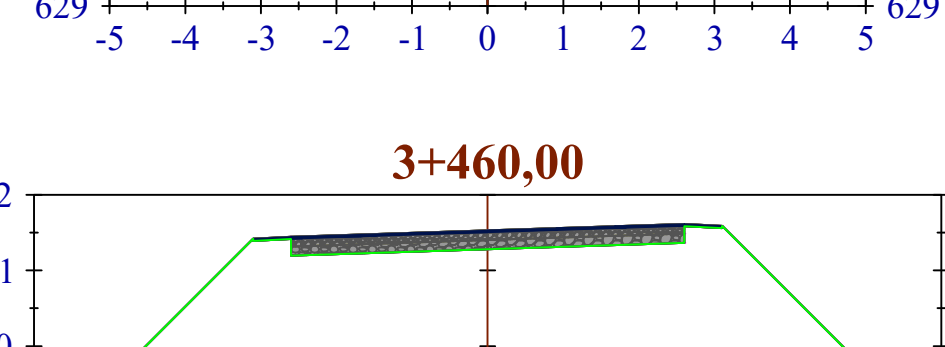
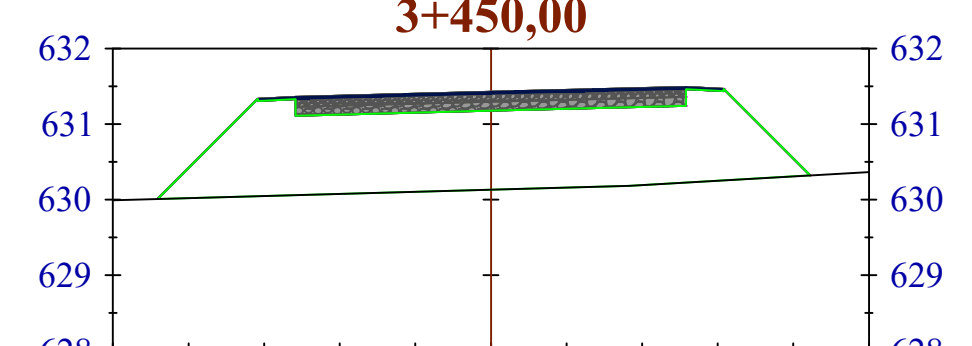
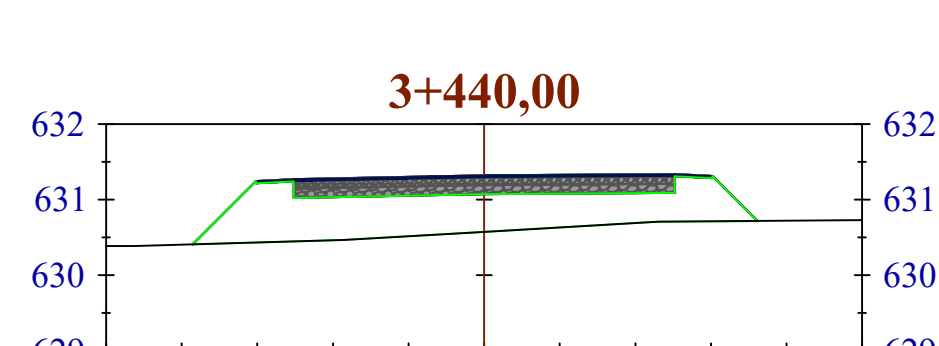
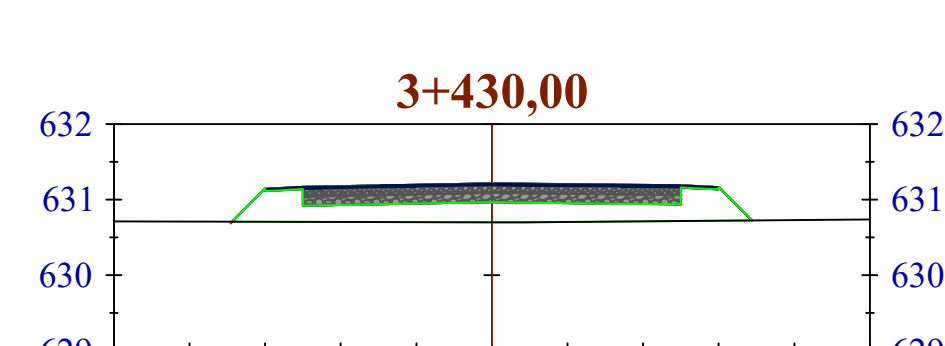
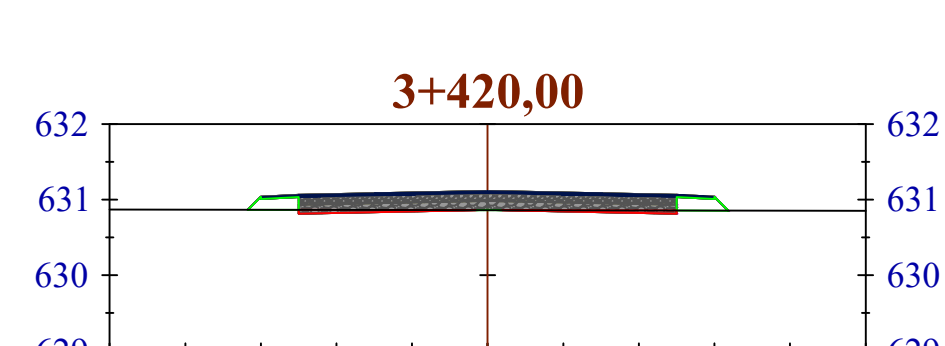
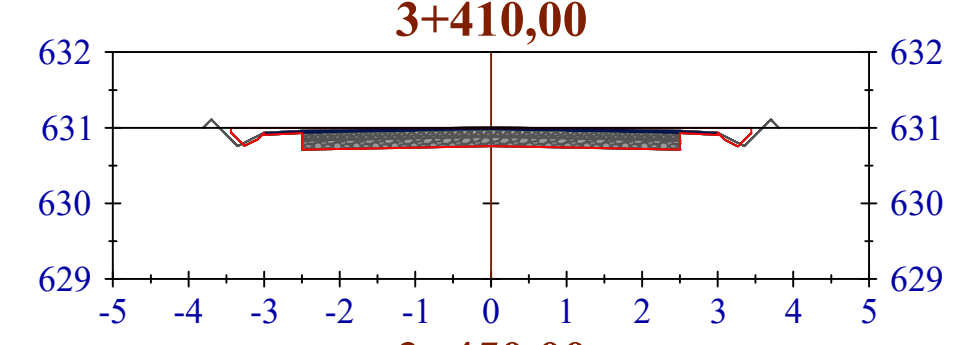
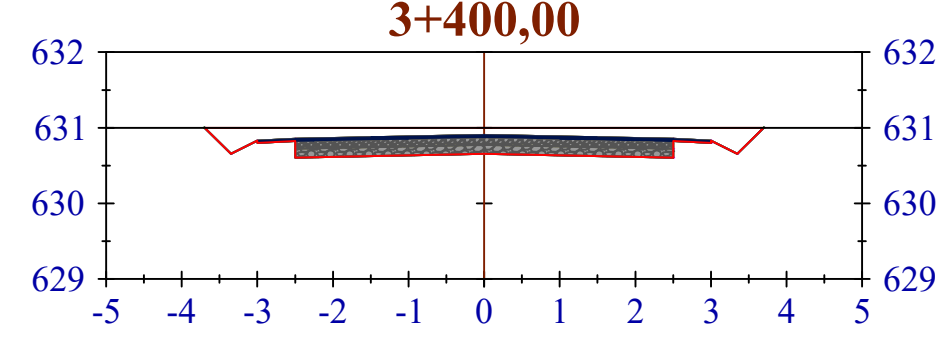
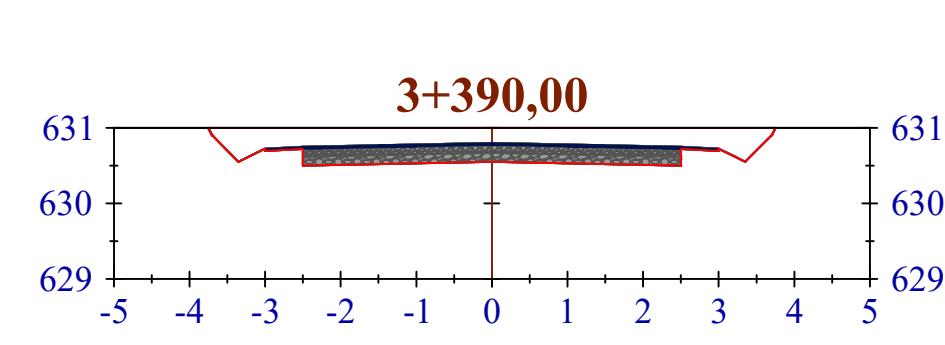
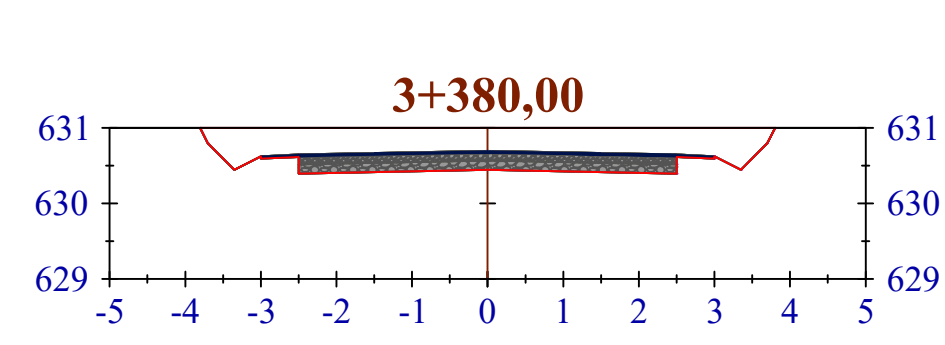
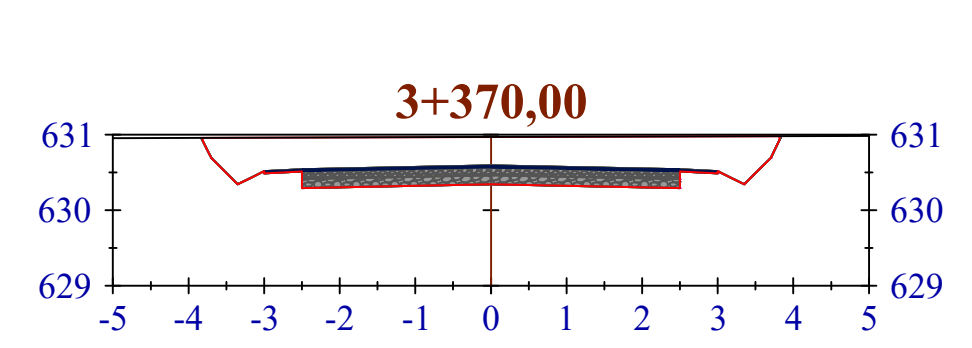
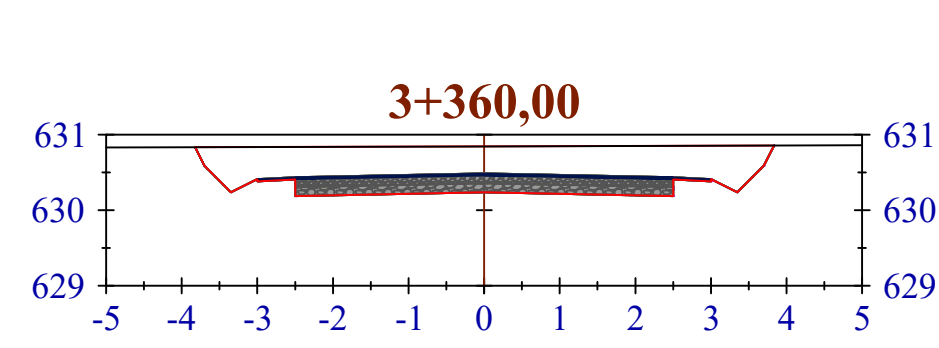
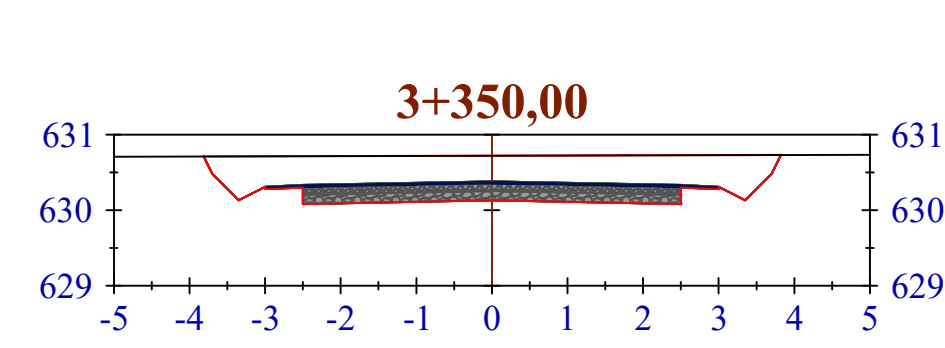
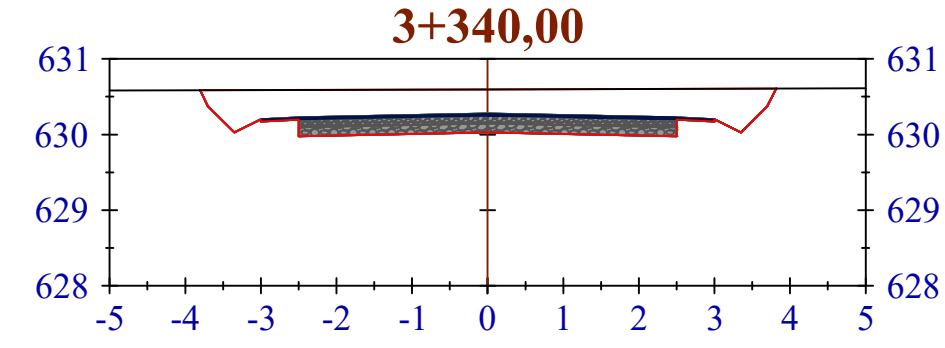
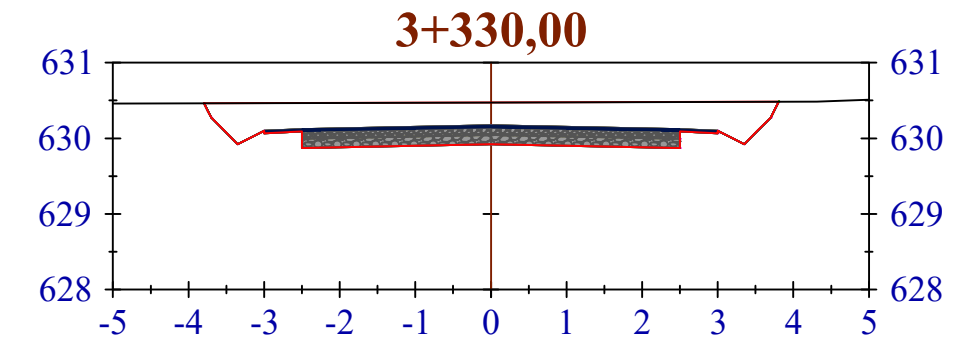
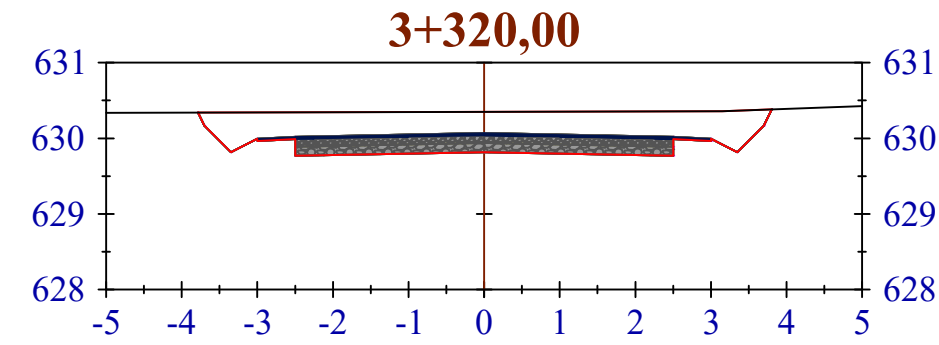
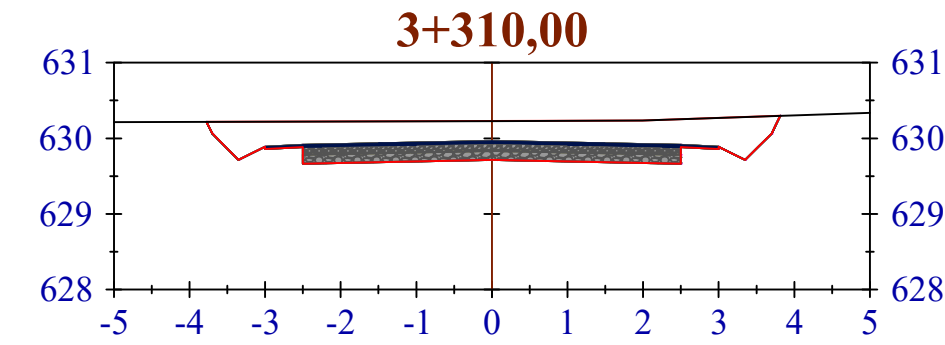
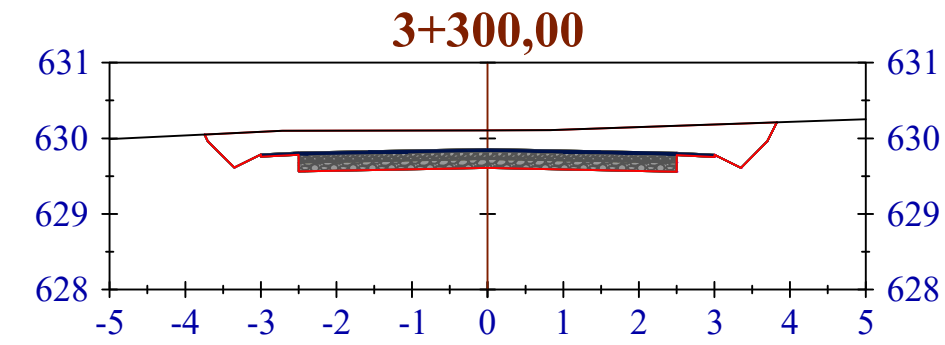
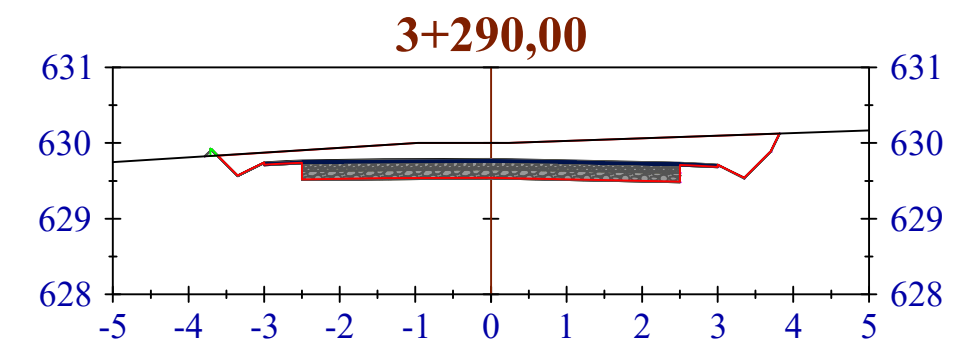
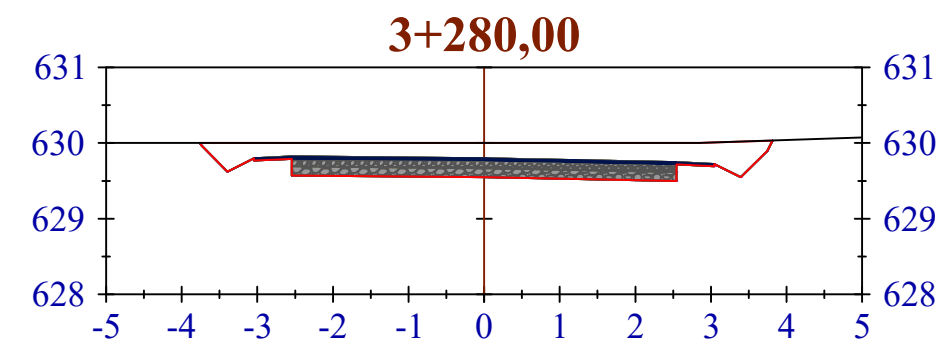
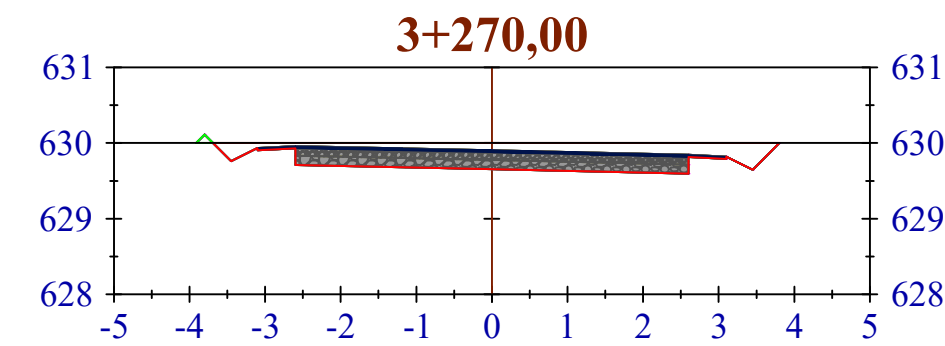
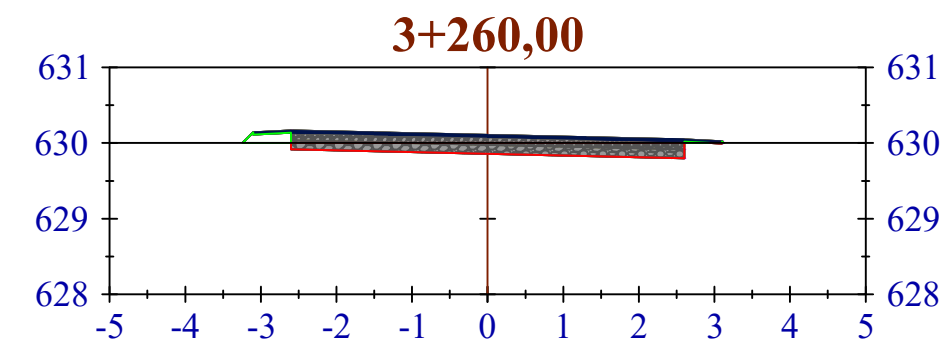
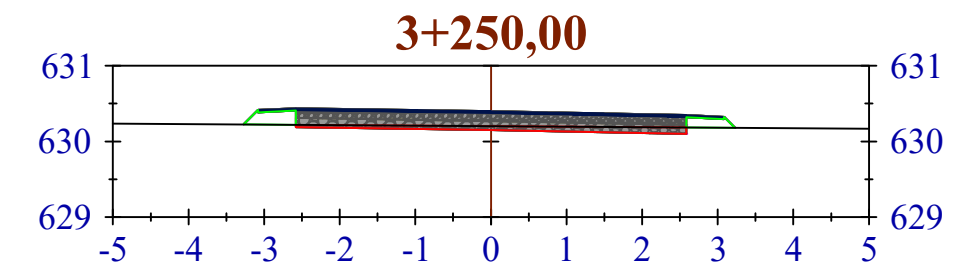
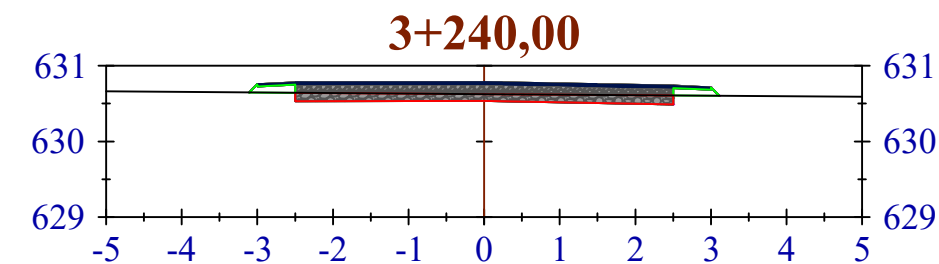
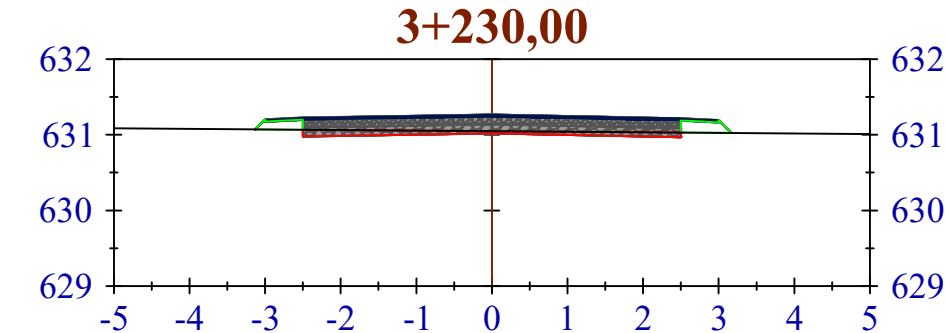
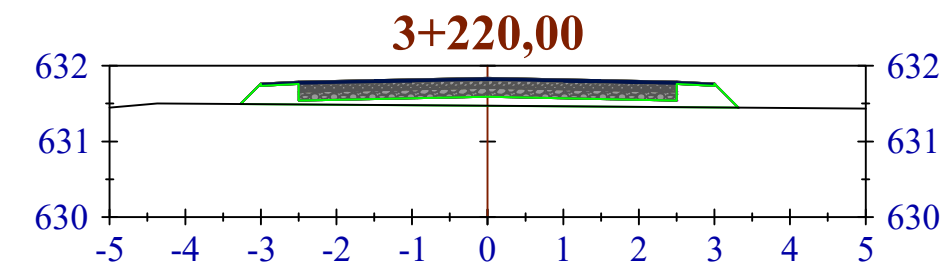
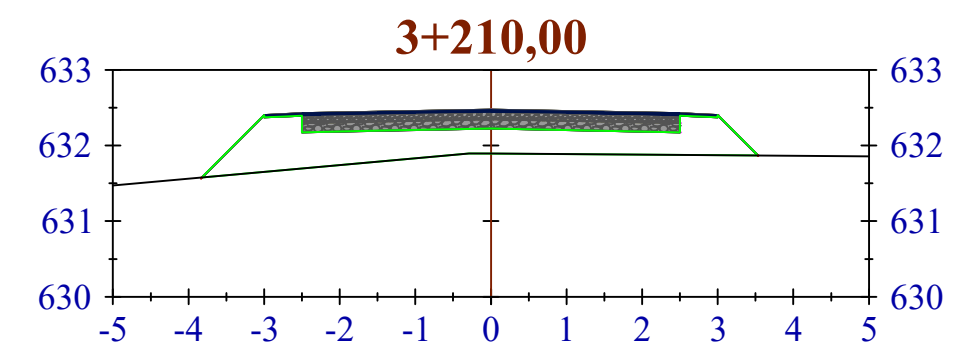
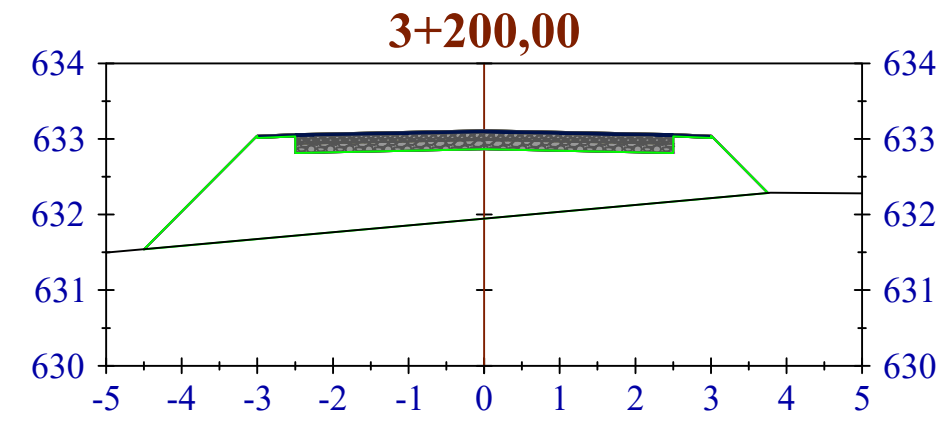
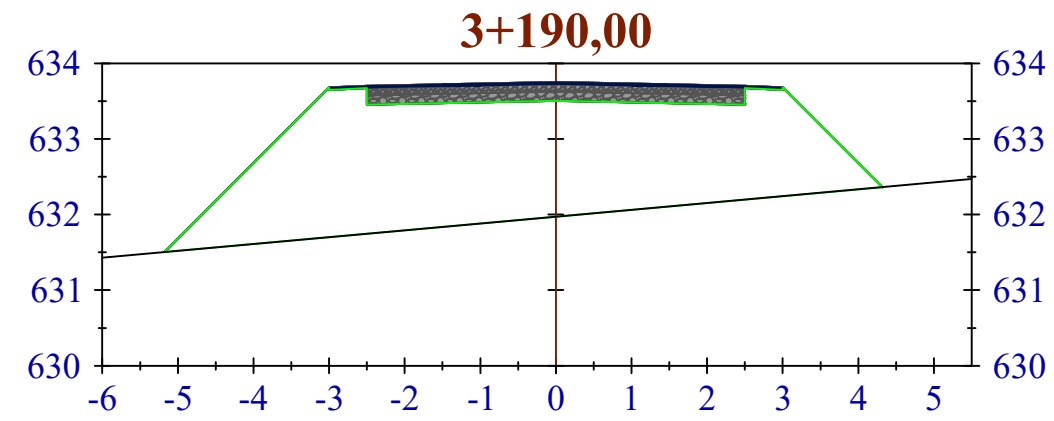
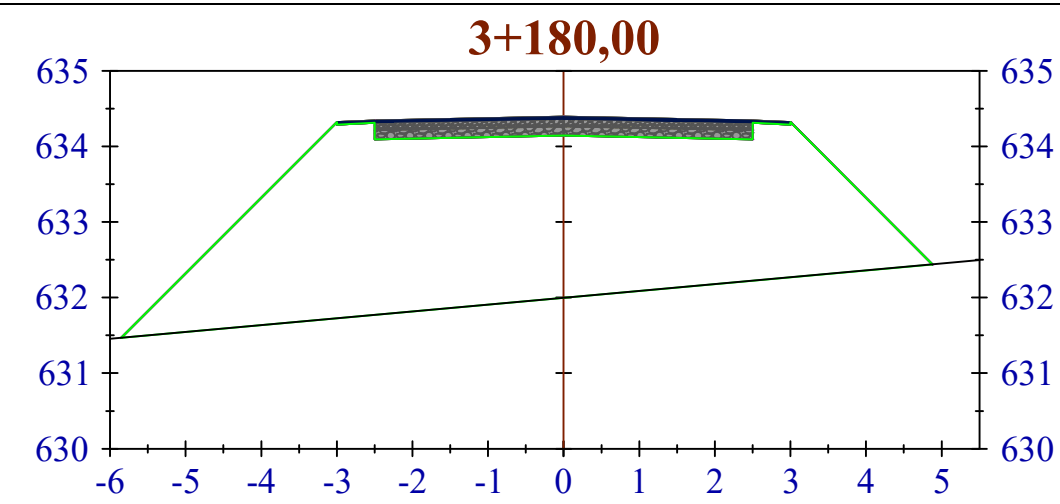
9/16

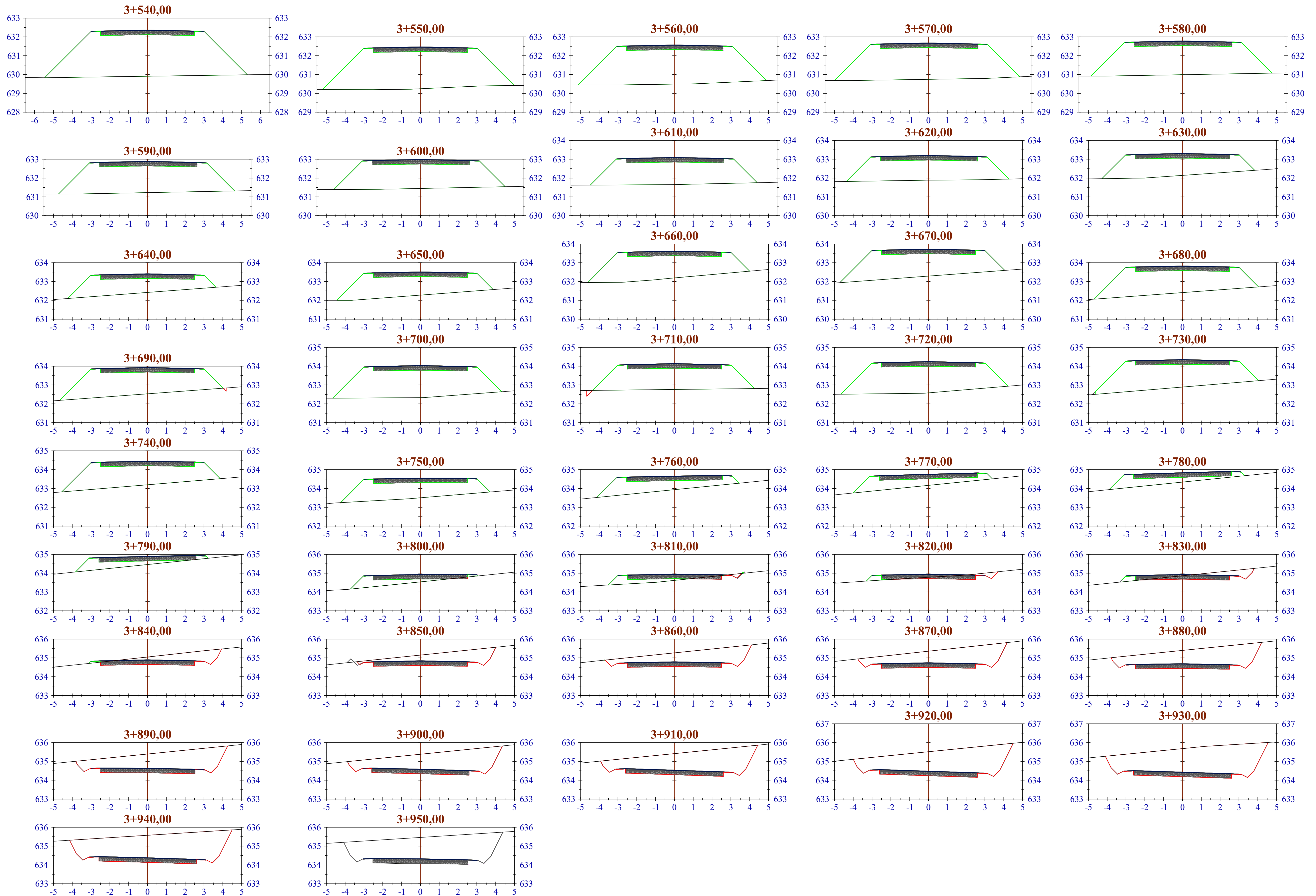
SECCIONES TRANSVERSALES



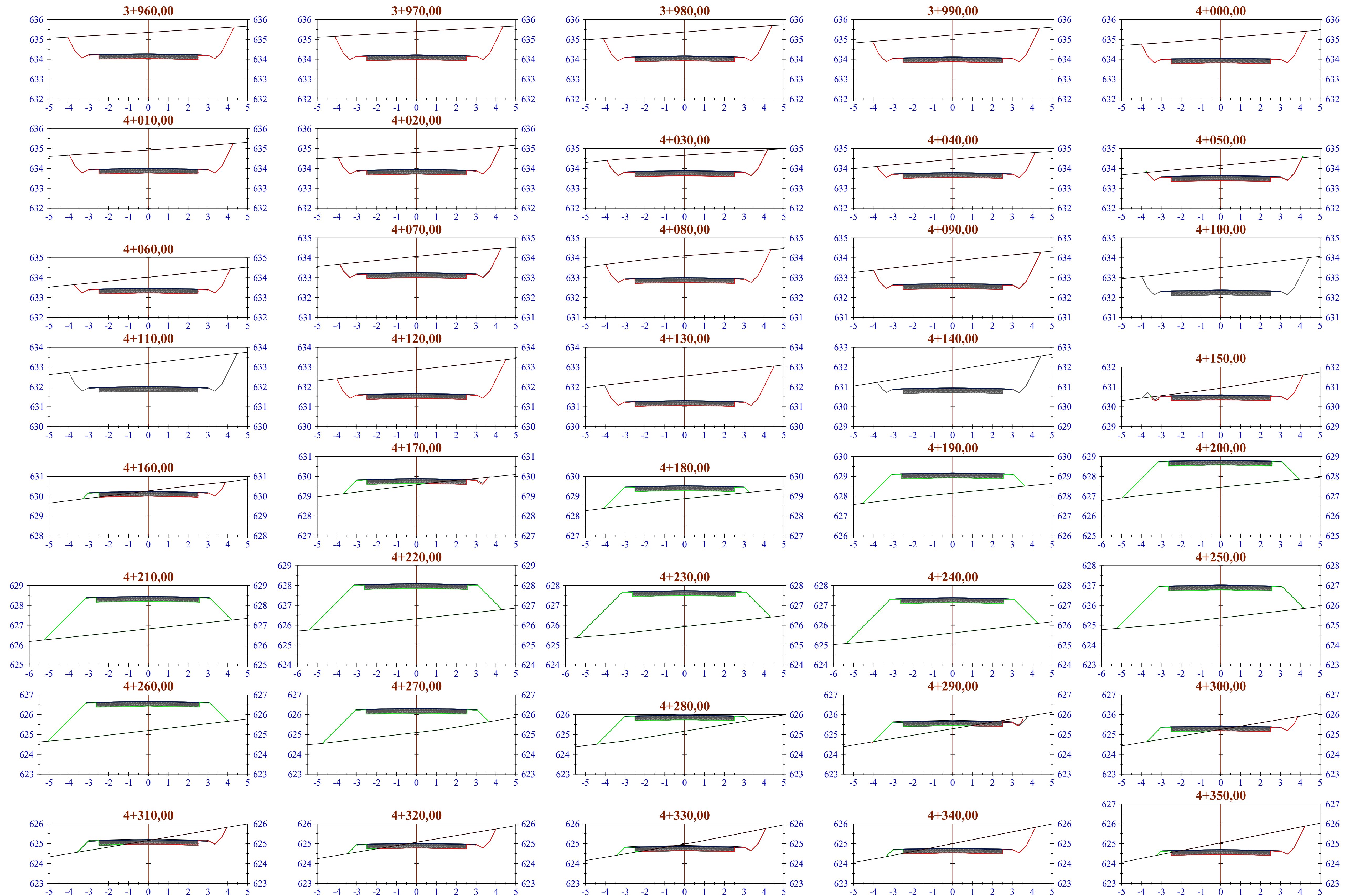


SECCIONES TRANSVERSALES

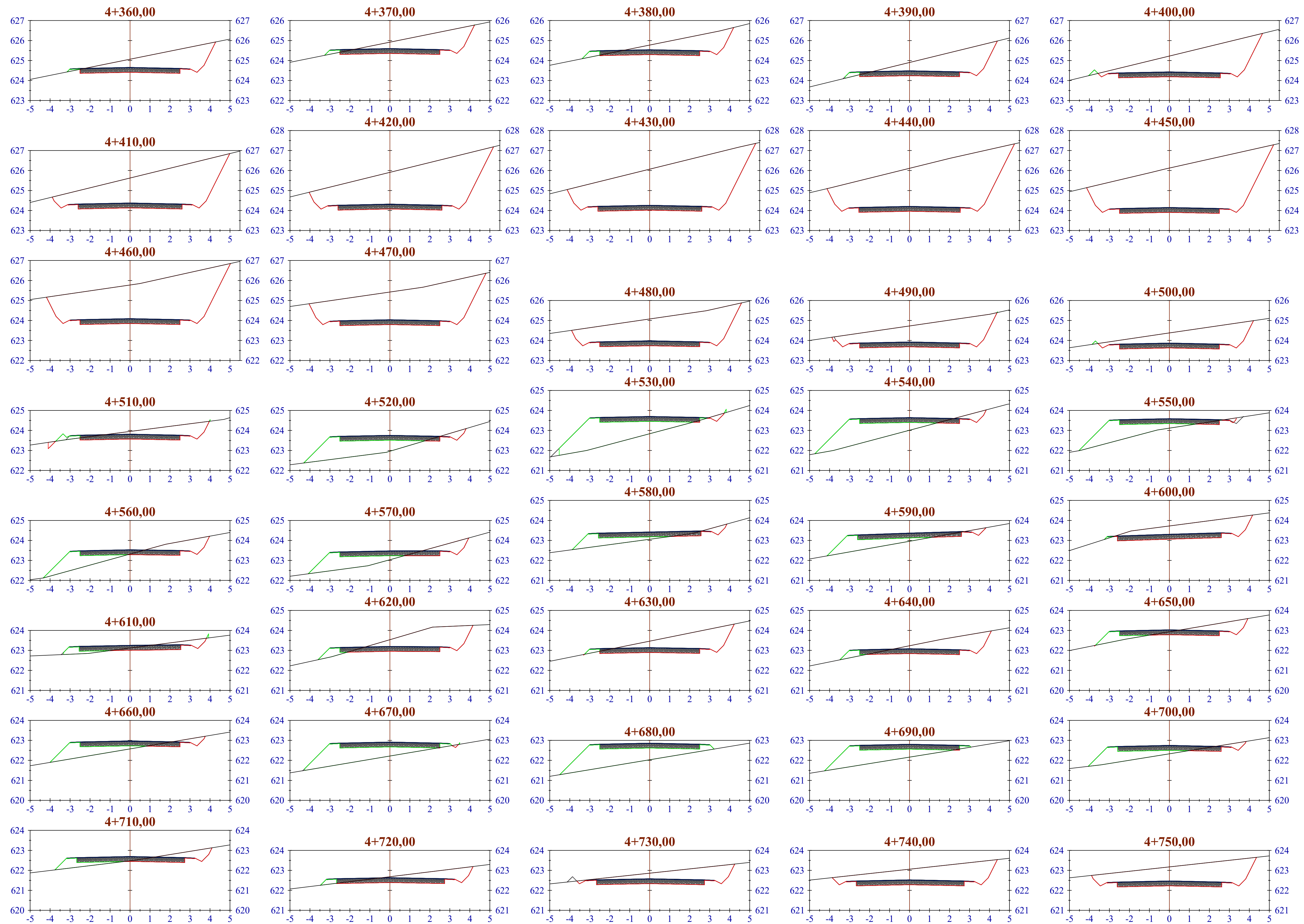




SECCIONES TRANSVERSALES



SECCIONES TRANSVERSALES



SECCIONES TRANSVERSALES

