PLANO EN PLANTA
ESC. 1 : 100

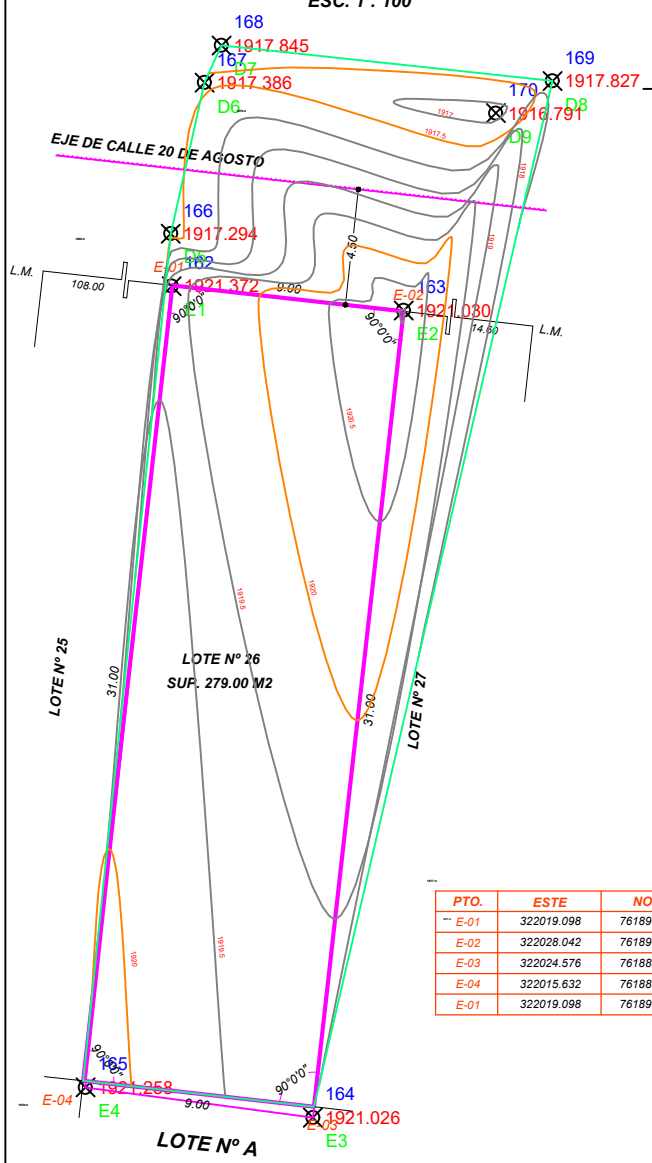

PTO.	ESTE	NORTE
E-01	322019.098	7618916.039
E-02	322028.042	7618915.033
E-03	322024.576	7618884.227
E-04	322015.632	7618885.233
E-01	322019.098	7618916.039

COORDENADAS UTM. GEOIDE DE REF. WGS_84 ZONA 20 SUR
(Coor. de Ref. Est. TAR-04 y Az. RSGMT-010 F.p.c. 0.999697345)

PTO.	ESTE	NORTE	COTA	F. ESCALA
TAR-04	319436.1669	7617288.4409	1908.4356	0.99969731
RSGMT-10	319402.1331	7617705.6738	1908.9909	0.99969738

PLANO EN PLANTA
ESC. 1 : 100

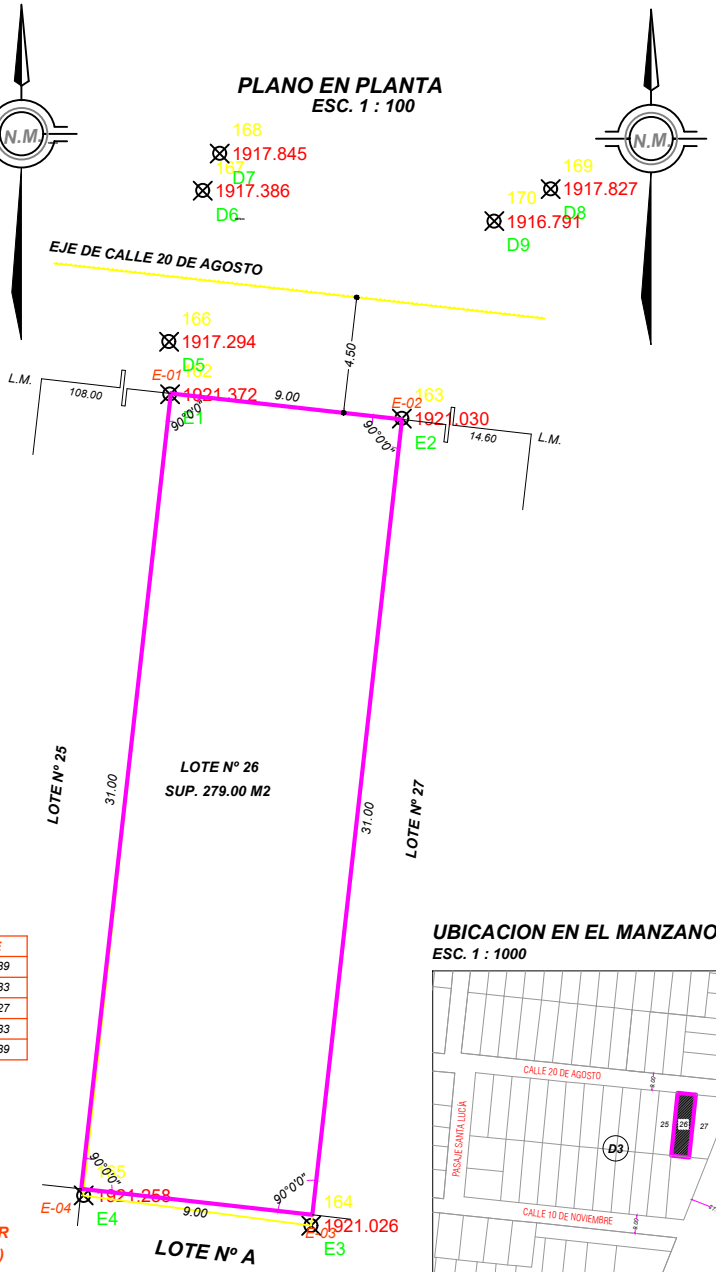

UBICACION EN EL MANZANO
ESC. 1 : 1000

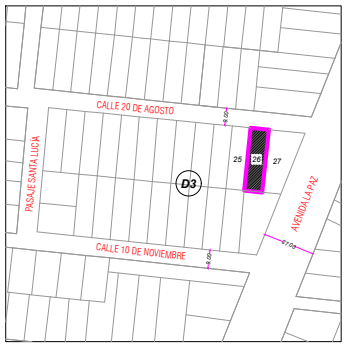

CARACTER: **PLANO DE LOTE** "GEOREFERENCIADO"

PROPIETARIO: **ALFONSO JESUS HOYOS IRAHOLA**

NOTAS MARGINALES

SUPERFICIE: **SUP. 279.00 m2**

LAMINA: **UNICA**

EJECUTO:

APROBACION: E.O.T.T.

UBICACION

CODIGO CATASTRAL: **INDICADAS**

FECHA: **TJA.-MAYO-2023**

ESCALA: **INDICADAS**

ZONA: **SAN BERNARDO**

REG.

SELLO

UNIVERSIDAD AUTONOMA "JUAN MISAEL SARACHO"
FACULTAD DE CIENCIAS Y TECNOLOGIA"

DISEÑO ESTRUCTURAL "EDIFICIO MULTIFAMILIAR HOLES"

CONTENIDO: TOPOGRAFÍA

UNIVERSITARIO: HOYOS CRUZ JOSE LUIS

ESCALA: 1:100

LAMINA: 1/11

VoBo

FECHA: 10/07/24

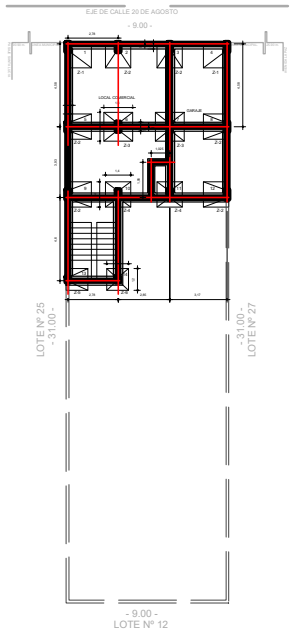

EJES Y FUNDACIONES
ESCALA: 1:100

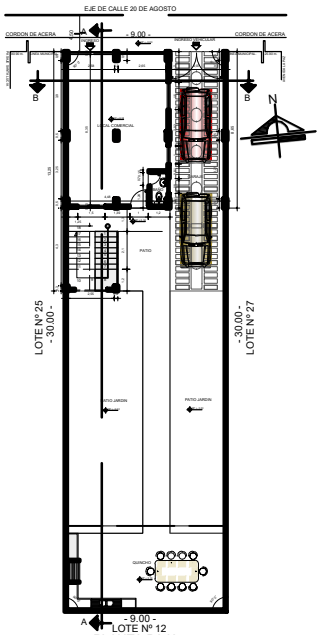

PLANTA BAJA
ESCALA: 1:100

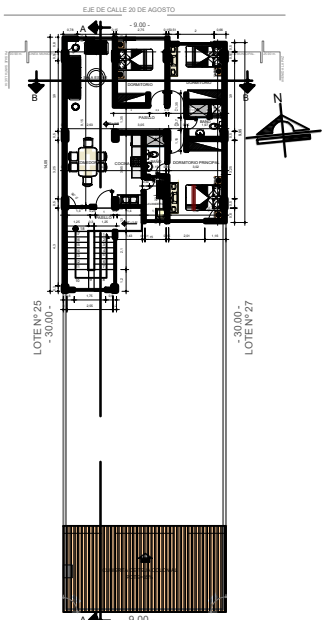

PRIMER PISO
ESCALA: 1:100

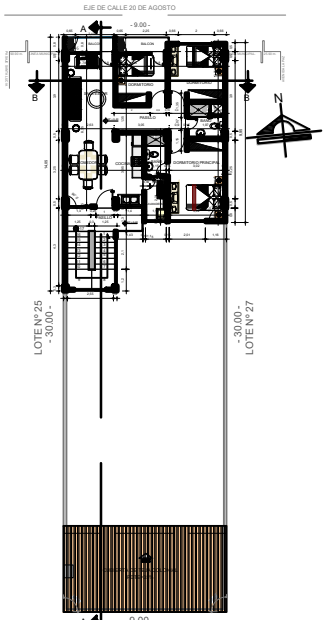

SEGUNDO Y TERCER PISO
ESCALA: 1:100

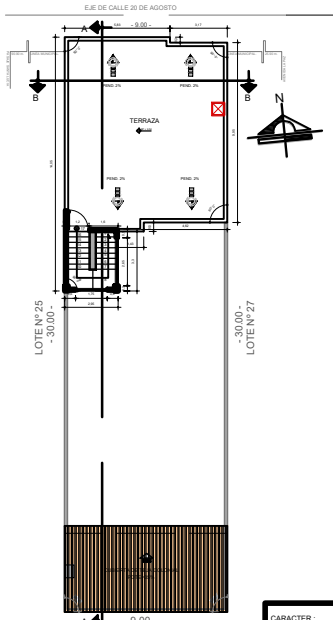

PLANTA TERRAZA
ESCALA: 1:100

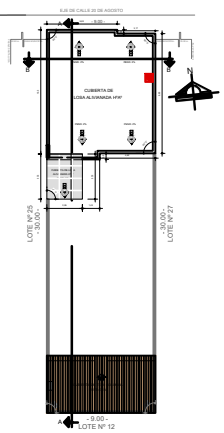

PLANO DE SITIO Y TECHOS
ESCALA: 11::115500

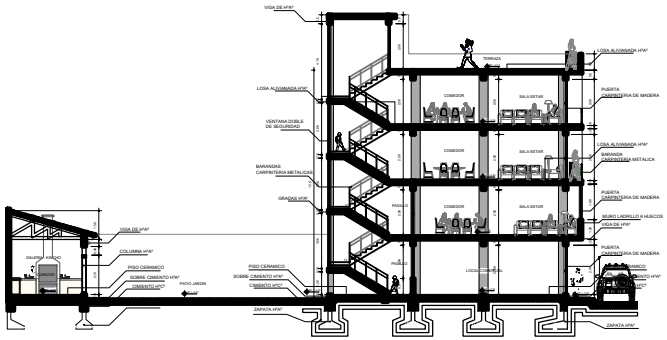

CORTE A-A
ESCALA 1:100

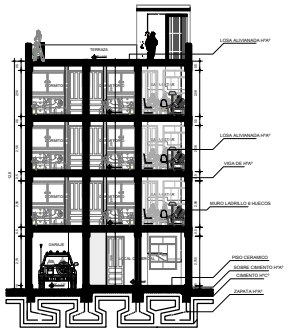

CORTE B-B
ESCALA 1:100



FACHADA PRINCIPAL
ESCALA 1:100

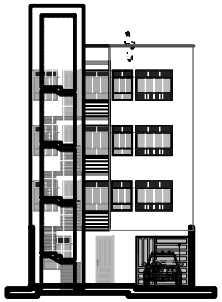

FACHADA POSTERIOR
ESCALA 1:100

CARACTER :

PLANO DE CONSTRUCCION

PROPIETARIO :

ALFONSO JESUS HOYOS IRAHOLA

NOTAS MARGINALES :

SUPERFICIE : SUP. DE LOTE 279.00 M2

PLANTA BAJA		
SUPERFICIE CONSTRUIDA HABITABLE	68.08 M2	▶ 141.35 M2
SUPERFICIE CONSTRUIDA NO HABITABLE	60.27 M2	
PLANTA PRIMER PISO		
SUPERFICIE CONSTRUIDA HABITABLE	80.76 M2	▶ 103.22 M2
SUPERFICIE CONSTRUIDA NO HABITABLE	22.46 M2	
PLANTA SEGUNDO PISO		
SUPERFICIE CONSTRUIDA HABITABLE	76.10 M2	▶ 103.19 M2
SUPERFICIE CONSTRUIDA NO HABITABLE	27.09 M2	
PLANTA TERCER PISO		
SUPERFICIE CONSTRUIDA HABITABLE	76.10 M2	▶ 103.19 M2
SUPERFICIE CONSTRUIDA NO HABITABLE	27.09 M2	
SUPERFICIE TOTAL CONSTRUIDA	450.90 M2	

LAMINA :

UNICA

EJECUTO :

UBICACION :

APROBACIÓN D.G.O.T. :

COD. CATASTRAL : 18 - 18 - 31 - 0 - 0 - 0

FECHA : TJA- MARZO - 2022

ESCALA : INDICADA

ZONA : SAN BERNARDO

REGISTRO C.A.T. :

SELLO :

UNIVERSIDAD AUTONOMA "JUAN MISAEL SARACHO"
FACULTAD DE CIENCIAS Y TECNOLOGIA"

DISEÑO ESTRUCTURAL "EDIFICIO MULTIFAMILIAR HOLES"

CONTENIDO: DISEÑO ARQUITECTÓNICO

UNIVERSITARIO: HOYOS CRUZ JOSÉ LUIS

ESCALA: 1:50

LAMINA: 2/11

VoBo
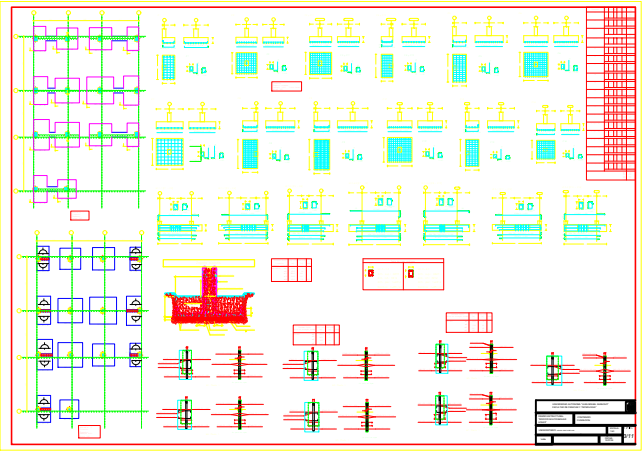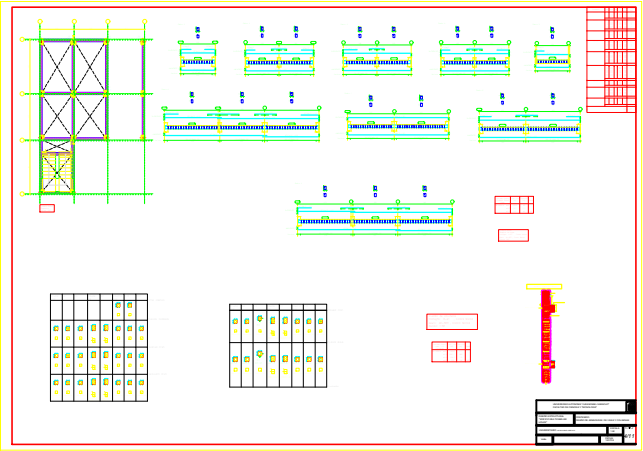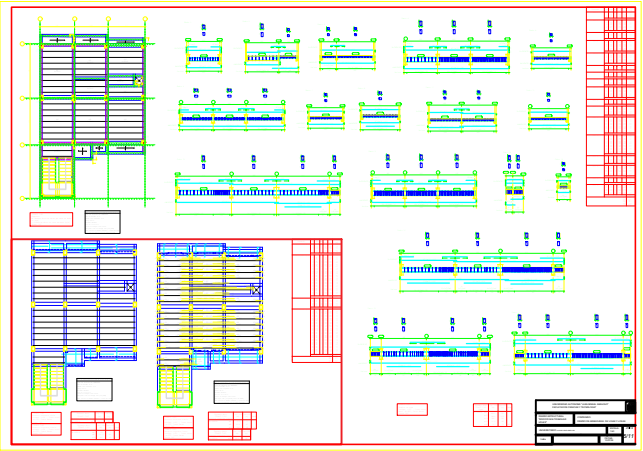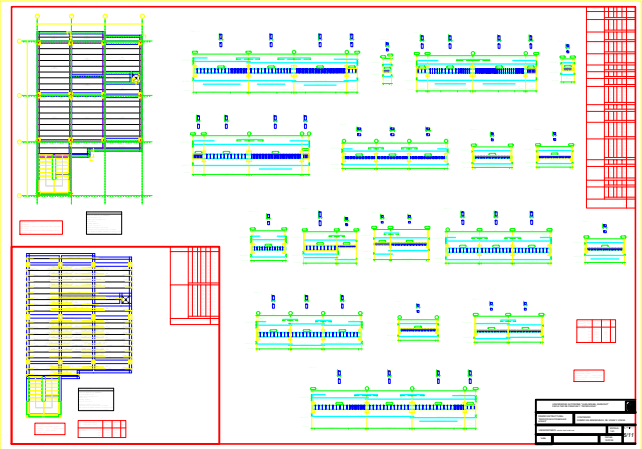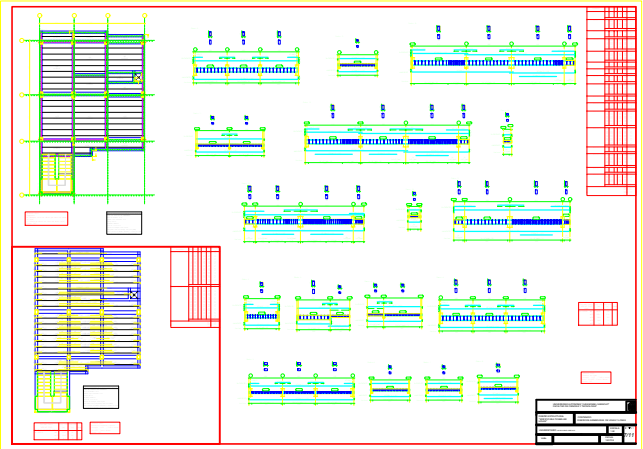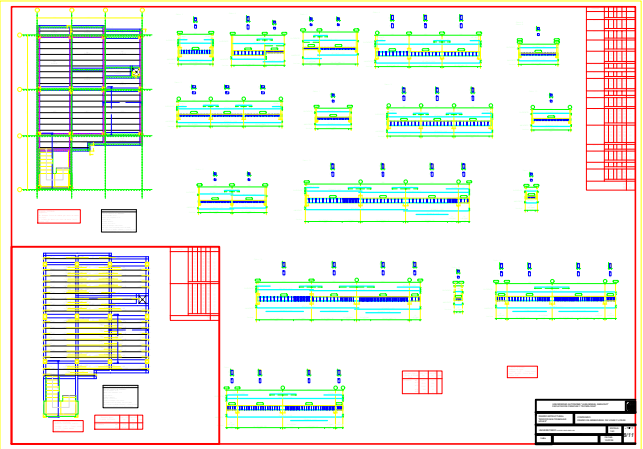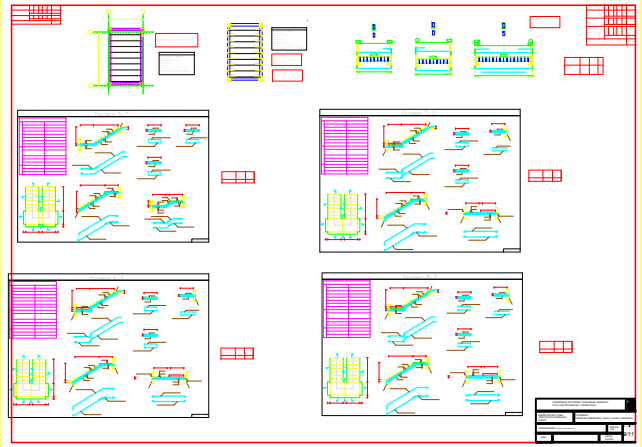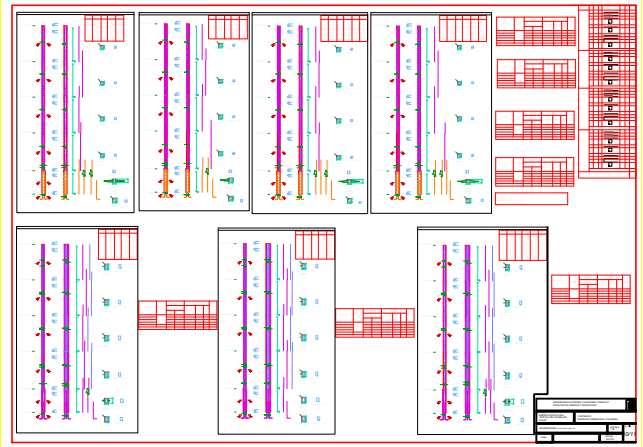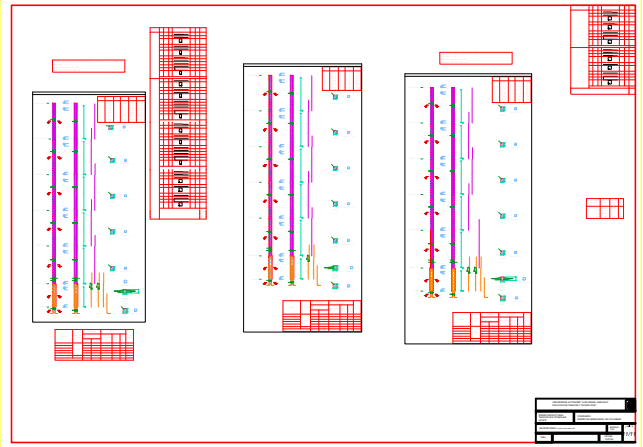
FECHA: 10/07/24